

Yakima County Department of Property Assessment

2011 Assessment Information for Taxes Payable in 2012



Dave Cook, Yakima County Assessor

A MESSAGE FROM YOUR COUNTY ASSESSOR

I am pleased to share this information with you, the property owners of Yakima County, again this year. Our intention is that you will find this Annual Department of Property Assessment Report informative and helpful. If there is any information that you would like to have included that is not currently here, please bring it to our attention and we will do our best to have it included.

Property values in Yakima County have not followed the national trend of huge reductions in sales prices. Whether we were isolated from the roller-coaster ride of property values or whether people are simply attracted to this area, sales prices on all types of property have remained very stable and have not dropped as they have in other areas of the country, such as California, Arizona, Nevada, Michigan, or Florida. **In 2010, the average price of a Single Family Residence in Yakima County was \$164,508 in 2011, the average price of a Single Family Residence was \$160,250, a 2.6% decrease.**


The actual tax rates have increased in 2011 over 2010, because of the decrease in assessed values and because most taxing districts increased their tax amounts by the 1% limit on the amount of money they can take over their previous highest and lawful levy. **Self imposed tax Levies for Schools increased taxes by \$4,503,561 over the previous year.**

In 2011 the Yakima County Department of Property Assessment appraised and set values on 106,701 real and personal properties. The total value of assessments subject to property tax distribution was \$14,492,460,315. Our staff processed 5,194 Senior Citizen or Disabled Citizen exemption requests and renewal applications across the county amounting to assessed value reductions of \$533,564,819 that creates a tax shift of \$4,898,599 away from these properties onto the other properties in the county. We processed 7,971 parcels in the Open Space Agricultural and Timberland programs, representing assessed value reductions of \$383,302,582 that creates a tax shift of \$4,513,474 away from these parcels onto the other properties in the county.

The Yakima County Mapping system is located at <http://www.yakimap.com/> or you can go directly to the Assessor's site at: <http://yes.co.yakima.wa.us/assessor/>. You can also find us on the Yakima County site at <http://www.co.yakima.wa.us/> and then select Departments and then Property Assessment. If you wish to verify and pay your taxes online, you can do so at <https://yes.co.yakima.wa.us/ascend/>.

Again, I hope you find this annual report informative and helpful. Should you have any questions, please feel free to call our office at 574-1100. Our office hours are 8:00 A.M. to 4:00 P.M. Monday through Friday.

Sincerely,



Dave Cook, Yakima County Assessor
dave.cook@co.yakima.wa.us

Profile of Yakima County

Established 1865 from most of the lands in the former Ferguson County

Geography

Yakima County is the second largest County in the State at approximately 4,325 square miles or **a total of 2,767,976 acres**. There are approximately 3,131 miles of roadway in the county. Although extremely large in size, only a small portion of the County is taxable fee land. The Yakima Training Center, Forest Service lands, and the area of the Yakama Indian Reservation comprise in excess of 70% of the land mass of the county. There are 108,991 real and personal property accounts in the county.

Population

The US Census estimated the 2008 population of Yakima County at 239,100

Taxing Districts

We currently have 52 taxing districts in Yakima County (including the State School Levy). A property will not be in every district but is in some combination of the following;

Cities	14	Port Districts	2
School Districts	16	Fire Protection Districts	13
Library District	1	County General Fund	1
County Roads	1	Park Districts	1
Emergency Medical	1	Flood Control	1
State School	1		

**MAJOR CHANGES
Taxes Payable in 2012**

**Yakima County Property Taxes were increased by the Taxing Districts from
\$174,414,254.20 in 2011 to \$180,178,448.08 in 2012**

Taxing District	Estimated Overall % Change
State School Levy Amount increased by \$1,912,933 to \$35,071, 911.00	5.77% Increase
East Valley School District M&O and Bond together increased by \$480,980 to \$7,278,998.53	7.08% Increase
Selah School District M&O and Bond together increased by \$267,298 to \$6,678,539.63	4.11% Increase
Wapato School District Bond Payment increased by \$830,000 to \$1,230,000.00	81.47% Increase
Cowiche Fire Department #1 Fire District's General Levy increased by \$58,059 to \$246,496.84	30.81% Increase

The following taxing districts are at their maximum statutory levy rate.

City of Grandview is at the Statutory Levy Limit of \$3.375 per 1000 of value

City of Mabton is at the Statutory Levy Limit of \$3.375 per 1000 of value

City of Sunnyside is at the Statutory Levy Limit of \$3.1275 per 1000 of value

City of Wapato is at the Statutory Levy Limit of \$3.1275 per 1000 of value

Fruitvale Fire District is at the Statutory Levy Limit of \$1.00 per 1000 of value

DEPARTMENT OF PROPERTY ASSESSMENT DIRECTORY

PHONE: 509-574-1100

FAX: 509-574-1101

TOLL FREE: 1-800-572-7354

WEBPAGE: <http://yes.co.yakima.wa.us/assessor/>

ADMINISTRATION

Dave Cook – Yakima County Assessor – 574-1105

Jacob Tate – Property Data Coordinator – 574-1112

OFFICE STAFF

Judy Sund - Theresa Parsley - Lacata Peace – Danielle Laurvick

PROPERTY / DATA CONTROL

Audit / Data Control:

Brenda Castaneda 574-1102

Cadastral:

Walt Valentine 574-1122

Urban Beaudry 574-1116

Personal Property:

Susan Morrison 574-1118

Property Analyst:

Kris Bailey 574-1134

APPRAISERS

Residential:

Timothy Kraft, Lead – 574-1127

Connie Crews – Kathi Lasich

Erin Barnett – Janice Hersey

Agriculture:

Wally Morrison, Lead – 574-1136

Galen Hoover – Matt Martin

Brandon Beyerlein – Eric Jarvis

Commercial:

Greg Leadon – Troy Laurvick

Angela Cervantes – Scott Sauve

**ASSESSED VALUES, LEVY RATES TAXES
FOR TAX YEAR 2012**

"Regular Value" includes values of property subject to regular (non-voter approved) levies and "Excess Value" includes values subject to excess (voter approved) levies. Values have been adjusted for all exemptions including senior citizens/disabled persons.

District / Levy	Regular Value	Excess Value	Timber Value	Rate	Real & Pers. Tax	Timber Tax	Total Tax
Bickleton School District #203							
Bickleton School Bonds		\$4,375,652		1.53999610	\$6,738.49	\$0.00	\$6,738.49
Bickleton School M&O		\$4,375,652		0.10017392	\$438.33	\$0.00	\$438.33
Totals for Bickleton School District #203				1.64017001	\$7,176.81	\$0.00	\$7,176.81
City Of Grandview							
Grandview City Bonds		\$406,784,458		0.20895587	\$85,000.00	\$0.00	\$85,000.00
Grandview City	\$410,890,565			3.37500000	\$1,386,755.66	\$0.00	\$1,386,755.66
Totals for City Of Grandview				3.58395587	\$1,471,755.66	\$0.00	\$1,471,755.66
City Of Granger							
Granger City	\$77,284,409			2.58260266	\$199,594.92	\$0.00	\$199,594.92
Totals for City Of Granger				2.58260266	\$199,594.92	\$0.00	\$199,594.92
City Of Mabton							
Mabton City	\$35,415,075			3.37500000	\$119,525.88	\$0.00	\$119,525.88
Totals for City Of Mabton				3.37500000	\$119,525.88	\$0.00	\$119,525.88
City Of Moxee							
Moxee City	\$256,730,328			1.38347726	\$355,180.57	\$0.00	\$355,180.57
Totals for City Of Moxee				1.38347726	\$355,180.57	\$0.00	\$355,180.57
City Of Selah							
Selah City	\$549,909,334			2.49632211	\$1,372,750.83	\$0.00	\$1,372,750.83
Totals for City Of Selah				2.49632211	\$1,372,750.83	\$0.00	\$1,372,750.83
City Of Sunnyside							
Sunnyside City Bonds		\$579,968,524		0.67934721	\$394,000.00	\$0.00	\$394,000.00
Sunnyside City	\$585,669,463			3.12759009	\$1,831,734.01	\$0.00	\$1,831,734.01
Totals for City Of Sunnyside				3.80693730	\$2,225,734.01	\$0.00	\$2,225,734.01
City Of Toppenish							
Toppenish City	\$274,889,555			2.74712075	\$755,154.80	\$0.00	\$755,154.80
Totals for City Of Toppenish				2.74712075	\$755,154.80	\$0.00	\$755,154.80

District / Levy	Regular Value	Excess Value	Timber Value	Rate	Real & Pers. Tax	Timber Tax	Total Tax
City Of Union Gap							
Union Gap City	\$532,647,077			2.79209049	\$1,487,198.84	\$0.00	\$1,487,198.84
Totals for City Of Union Gap				2.79209049	\$1,487,198.84	\$0.00	\$1,487,198.84
City Of Wapato							
Wapato City	\$140,824,734			3.12759009	\$440,442.04	\$0.00	\$440,442.04
Totals for City Of Wapato				3.12759009	\$440,442.04	\$0.00	\$440,442.04
City Of Yakima							
Yakima City Bonds		\$5,378,477,195		0.05447639	\$293,000.00	\$0.00	\$293,000.00
Yakima City	\$5,454,218,436			3.05585911	\$16,667,323.08	\$0.00	\$16,667,323.08
Totals for City Of Yakima				3.11033549	\$16,960,323.08	\$0.00	\$16,960,323.08
City Of Zillah							
Zillah City	\$159,103,190			2.44550779	\$389,088.09	\$0.00	\$389,088.09
Totals for City Of Zillah				2.44550779	\$389,088.09	\$0.00	\$389,088.09
County Emergency Medical Services							
County EMS	\$14,669,103,262			0.22442381	\$3,292,096.03	\$0.00	\$3,292,096.03
Totals for County Emergency Medical Services				0.22442381	\$3,292,096.03	\$0.00	\$3,292,096.03
County Flood Control							
County Flood Control	\$14,669,103,262			0.08955485	\$1,313,689.27	\$0.00	\$1,313,689.27
Totals for County Flood Control				0.08955485	\$1,313,689.27	\$0.00	\$1,313,689.27
East Valley School District #90							
East Valley School Bonds		\$1,280,318,957		2.73369380	\$3,500,000.00	\$0.00	\$3,500,000.00
East Valley School M&O		\$1,280,318,957		2.95160710	\$3,778,998.53	\$0.00	\$3,778,998.53
Totals for East Valley School District #90				5.68530091	\$7,278,998.53	\$0.00	\$7,278,998.53
Grandview Port District #2							
Grandview Port Regular	\$664,993,169			0.42534335	\$282,850.42	\$0.00	\$282,850.42
Totals for Grandview Port District #2				0.42534335	\$282,850.42	\$0.00	\$282,850.42
Grandview School District #200							
Grandview School M&O		\$640,554,636		1.76136362	\$1,128,249.63	\$0.00	\$1,128,249.63
Grandview School Bonds		\$640,554,636		2.54372329	\$1,629,393.75	\$0.00	\$1,629,393.75
Totals for Grandview School District #200				4.30508691	\$2,757,643.38	\$0.00	\$2,757,643.38

District / Levy	Regular Value	Excess Value	Timber Value	Rate	Real & Pers. Tax	Timber Tax	Total Tax
Granger School District #204							
Granger School Bonds		\$251,106,812		0.97568042	\$245,000.00	\$0.00	\$245,000.00
Granger School M&O		\$251,106,812		2.50389316	\$628,744.63	\$0.00	\$628,744.63
Totals for Granger School District #204				3.47957358	\$873,744.63	\$0.00	\$873,744.63
Highland School District #203							
Highland School Bonds		\$393,255,068	\$652,442	1.77706691	\$698,840.57	\$1,159.43	\$700,000.00
Highland School M&O		\$393,255,068	\$326,221	3.35572571	\$1,319,656.14	\$1,094.71	\$1,320,750.85
Totals for Highland School District #203				5.13279261	\$2,018,496.71	\$2,254.14	\$2,020,750.85
Mabton School District #120							
Mabton School Bonds		\$152,127,533		1.05174913	\$160,000.00	\$0.00	\$160,000.00
Mabton School M&O		\$152,127,533		1.28362977	\$195,275.43	\$0.00	\$195,275.43
Totals for Mabton School District #120				2.33537890	\$355,275.43	\$0.00	\$355,275.43
Mount Adams School District #209							
Mount Adams School M&O		\$142,672,718	\$383,431	0.81354364	\$116,070.48	\$311.94	\$116,382.42
Totals for Mount Adams School District #209				0.81354364	\$116,070.48	\$311.94	\$116,382.42
Naches Park/Recreation							
Naches Park Bonds		\$156,666,528		0.44680891	\$70,000.00	\$0.00	\$70,000.00
Naches Park M&O		\$156,666,528		0.60668179	\$95,046.73	\$0.00	\$95,046.73
Totals for Naches Park/Recreation				1.05349070	\$165,046.73	\$0.00	\$165,046.73
Naches School District #3							
Naches School M&O		\$734,476,272	\$1,579,456	3.27802479	\$2,407,631.43	\$5,177.50	\$2,412,808.92
Naches School Technology Fund		\$734,476,272	\$3,158,913	1.28732793	\$945,511.82	\$4,066.56	\$949,578.37
Naches School Bonds		\$734,476,272	\$3,158,913	0.47427871	\$348,346.46	\$1,498.21	\$349,844.66
Totals for Naches School District #3				5.03963143	\$3,701,489.70	\$10,742.26	\$3,712,231.96
Selah School District #119							
Selah School M&O		\$1,396,395,134		3.57027652	\$4,985,516.75	\$0.00	\$4,985,516.75
Selah School Bonds		\$1,396,395,134		1.27687560	\$1,783,022.88	\$0.00	\$1,783,022.88
Totals for Selah School District #119				4.84715212	\$6,768,539.63	\$0.00	\$6,768,539.63
State School Levy							
State School Levy	\$14,623,628,258			2.39830433	\$35,071,911.00	\$0.00	\$35,071,911.00
Totals for State School Levy				2.39830433	\$35,071,911.00	\$0.00	\$35,071,911.00

District / Levy	Regular Value	Excess Value	Timber Value	Rate	Real & Pers. Tax	Timber Tax	Total Tax
Sunnyside Port District #1							
Sunnyside Port Regular	\$1,239,438,271			0.43034834	\$533,390.20	\$0.00	\$533,390.20
Totals for Sunnyside Port District #1				0.43034834	\$533,390.20	\$0.00	\$533,390.20
Sunnyside School District #201							
Sunnyside School M&O		\$1,128,322,226		1.26888941	\$1,431,716.12	\$0.00	\$1,431,716.12
Totals for Sunnyside School District #201				1.26888941	\$1,431,716.12	\$0.00	\$1,431,716.12
Toppenish School District #202							
Toppenish School M&O		\$537,287,414		2.08587227	\$1,120,712.92	\$0.00	\$1,120,712.92
Toppenish School Bonds		\$537,287,414		1.05213706	\$565,300.00	\$0.00	\$565,300.00
Totals for Toppenish School District #202				3.13800933	\$1,686,012.92	\$0.00	\$1,686,012.92
Town Of Harrah							
Harrah City	\$15,304,961			3.11818697	\$47,723.73	\$0.00	\$47,723.73
Totals for Town Of Harrah				3.11818697	\$47,723.73	\$0.00	\$47,723.73
Town Of Naches							
Naches City	\$46,313,331			2.51890239	\$116,658.76	\$0.00	\$116,658.76
Totals for Town Of Naches				2.51890239	\$116,658.76	\$0.00	\$116,658.76
Town Of Tieton							
Tieton City	\$63,876,805			2.75884862	\$176,226.44	\$0.00	\$176,226.44
Totals for Town Of Tieton				2.75884862	\$176,226.44	\$0.00	\$176,226.44
Union Gap School District #2							
Union Gap School M&O		\$341,844,155		2.95158049	\$1,008,980.54	\$0.00	\$1,008,980.54
Union Gap School Bonds		\$341,844,155		2.23786187	\$765,000.00	\$0.00	\$765,000.00
Totals for Union Gap School District #2				5.18944236	\$1,773,980.54	\$0.00	\$1,773,980.54
Wapato School District #207							
Wapato School M&O		\$535,629,983		1.16591085	\$624,496.81	\$0.00	\$624,496.81
Wapato School Bonds		\$535,629,983		2.29636137	\$1,230,000.00	\$0.00	\$1,230,000.00
Totals for Wapato School District #207				3.46227222	\$1,854,496.81	\$0.00	\$1,854,496.81
West Valley School District #208							
West Valley School M&O		\$2,335,080,811	\$198,660	2.96402175	\$6,921,230.31	\$588.83	\$6,921,819.14
West Valley School Bonds		\$2,335,080,811	\$397,321	1.84116475	\$4,299,268.47	\$731.53	\$4,300,000.00
Totals for West Valley School District #208				4.80518649	\$11,220,498.77	\$1,320.37	\$11,221,819.14

District / Levy	Regular Value	Excess Value	Timber Value	Rate	Real & Pers. Tax	Timber Tax	Total Tax
Yakima Cnty Fire Protection Dist 1							
Yakima County Fire District 1	\$293,046,944			0.84115138	\$246,496.84	\$0.00	\$246,496.84
Totals for Yakima Cnty Fire Protection Dist 1				0.84115138	\$246,496.84	\$0.00	\$246,496.84
Yakima Cnty Fire Protection Dist 10							
Yakima County Fire District 10	\$61,395,600			1.00000000	\$61,395.60	\$0.00	\$61,395.60
Totals for Yakima Cnty Fire Protection Dist 10				1.00000000	\$61,395.60	\$0.00	\$61,395.60
Yakima Cnty Fire Protection Dist 11							
Yakima County Fire District 11	\$46,614,537			0.86476371	\$40,310.56	\$0.00	\$40,310.56
Totals for Yakima Cnty Fire Protection Dist 11				0.86476371	\$40,310.56	\$0.00	\$40,310.56
Yakima Cnty Fire Protection Dist 12							
Yakima County Fire District 12	\$972,581,167			1.44531901	\$1,405,690.05	\$0.00	\$1,405,690.05
Totals for Yakima Cnty Fire Protection Dist 12				1.44531901	\$1,405,690.05	\$0.00	\$1,405,690.05
Yakima Cnty Fire Protection Dist 14							
Yakima County Fire District 14 Bonds		\$113,169,680	\$1,906,480	0.29545650	\$33,436.72	\$563.28	\$34,000.00
Yakima County Fire District 14	\$113,951,595			0.73271892	\$83,494.49	\$0.00	\$83,494.49
Totals for Yakima Cnty Fire Protection Dist 14				1.02817543	\$116,931.21	\$563.28	\$117,494.49
Yakima Cnty Fire Protection Dist 15							
Yakima County Fire 15	\$54,998,774			0.82396782	\$45,317.22	\$0.00	\$45,317.22
Totals for Yakima Cnty Fire Protection Dist 15				0.82396782	\$45,317.22	\$0.00	\$45,317.22
Yakima Cnty Fire Protection Dist 2							
Yakima County Fire District 2	\$885,134,869			0.81480513	\$721,212.43	\$0.00	\$721,212.43
Totals for Yakima Cnty Fire Protection Dist 2				0.81480513	\$721,212.43	\$0.00	\$721,212.43
Yakima Cnty Fire Protection Dist 3							
Yakima County Fire District 3	\$113,623,533			0.85317159	\$96,940.37	\$0.00	\$96,940.37
Totals for Yakima Cnty Fire Protection Dist 3				0.85317159	\$96,940.37	\$0.00	\$96,940.37
Yakima Cnty Fire Protection Dist 4							
Yakima County Fire District 4	\$1,309,582,518			1.08677811	\$1,423,225.61	\$0.00	\$1,423,225.61
Totals for Yakima Cnty Fire Protection Dist 4				1.08677811	\$1,423,225.61	\$0.00	\$1,423,225.61
Yakima Cnty Fire Protection Dist 5							
Yakima County Fire District 5	\$2,012,448,064			1.36197204	\$2,740,898.00	\$0.00	\$2,740,898.00
Totals for Yakima Cnty Fire Protection Dist 5				1.36197204	\$2,740,898.00	\$0.00	\$2,740,898.00

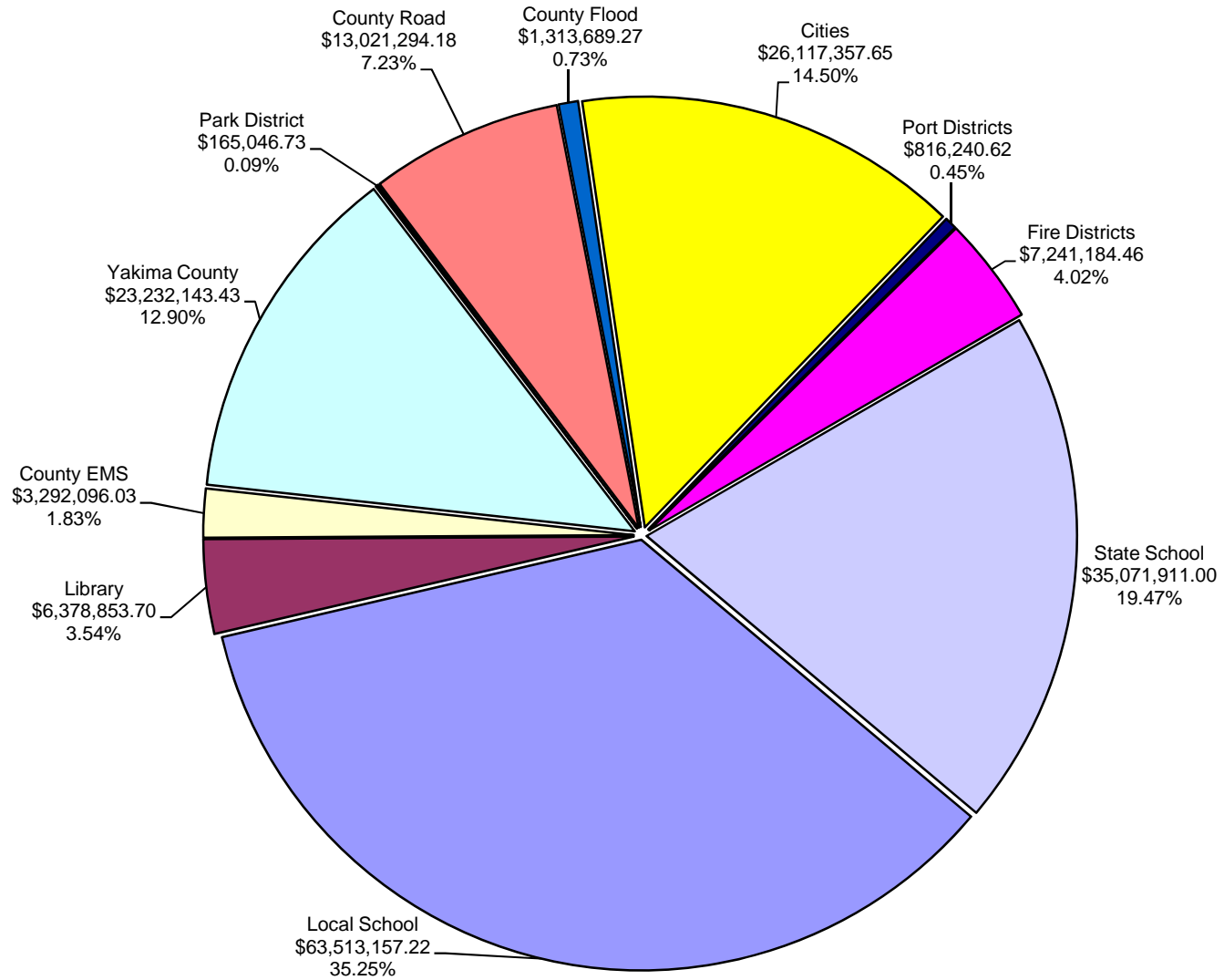
District / Levy	Regular Value	Excess Value	Timber Value	Rate	Real & Pers. Tax	Timber Tax	Total Tax
Yakima Cnty Fire Protection Dist 6							
Yakima County Fire District 6	\$296,112,291			0.79357608	\$234,987.63	\$0.00	\$234,987.63
Totals for Yakima Cnty Fire Protection Dist 6				0.79357608	\$234,987.63	\$0.00	\$234,987.63
Yakima Cnty Fire Protection Dist 7							
Yakima County Fire District 7	\$19,891,516			0.72056298	\$14,333.09	\$0.00	\$14,333.09
Totals for Yakima Cnty Fire Protection Dist 7				0.72056298	\$14,333.09	\$0.00	\$14,333.09
Yakima Cnty Fire Protection Dist 9							
Yakima County Fire District 9	\$117,142,829			0.79770867	\$93,445.85	\$0.00	\$93,445.85
Totals for Yakima Cnty Fire Protection Dist 9				0.79770867	\$93,445.85	\$0.00	\$93,445.85
Yakima County							
Yakima County	\$14,669,103,262			1.53714238	\$22,548,500.29	\$0.00	\$22,548,500.29
Juvenile Justice Bond		\$14,491,074,778	\$5,973,979	0.04717684	\$683,643.14	\$281.83	\$683,924.97
Totals for Yakima County				1.58431922	\$23,232,143.43	\$281.83	\$23,232,425.26
Yakima County Road							
Yakima County Road	\$6,066,025,999			2.14659386	\$13,021,294.18	\$0.00	\$13,021,294.18
Totals for Yakima County Road				2.14659386	\$13,021,294.18	\$0.00	\$13,021,294.18
Yakima School District #7							
Yakima School M&O		\$4,272,761,532		3.06673699	\$13,103,435.82	\$0.00	\$13,103,435.82
Yakima School Bonds		\$4,272,761,532		1.66402921	\$7,110,000.00	\$0.00	\$7,110,000.00
Totals for Yakima School District #7				4.73076620	\$20,213,435.82	\$0.00	\$20,213,435.82
Yakima Valley Libraries							
Yakima Valley Regional Library	\$13,502,676,000			0.47241404	\$6,378,853.70	\$0.00	\$6,378,853.70
Totals for Yakima Valley Libraries				0.47241404	\$6,378,853.70	\$0.00	\$6,378,853.70
Zillah School District #205							
Zillah School M&O		\$342,250,592		2.12002821	\$725,580.91	\$0.00	\$725,580.91
Zillah School Bonds		\$342,250,592		2.13294007	\$730,000.00	\$0.00	\$730,000.00
Totals for Zillah School District #205				4.25296828	\$1,455,580.91	\$0.00	\$1,455,580.91

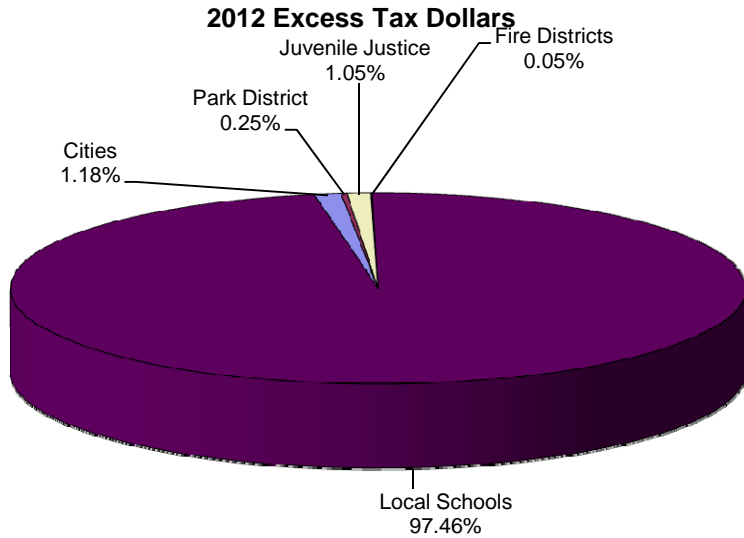
Total County Value: \$14,669,103,262.00

Total County Tax: \$180,178,448.08

Average County Tax Rate: 12.28285362 Per \$1000

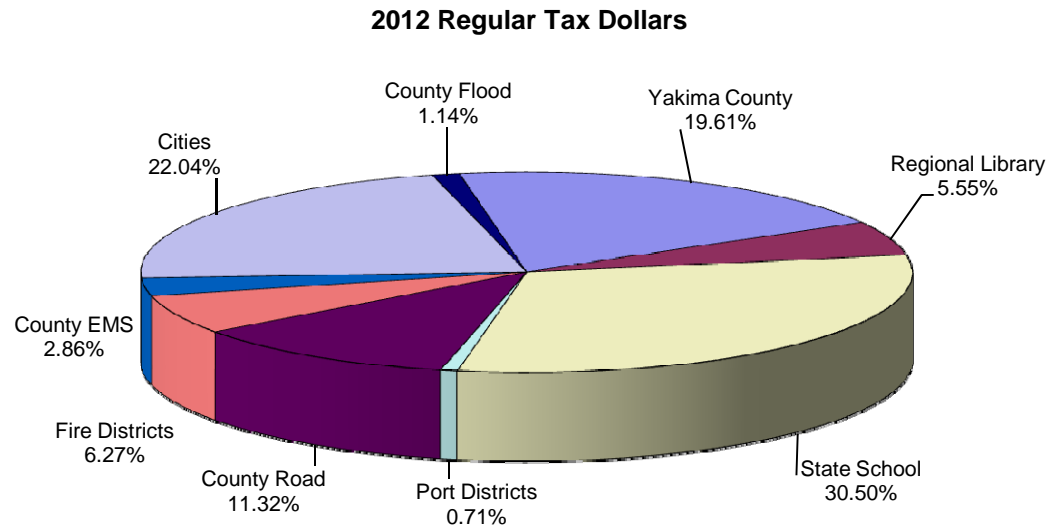
Your 2012 Tax Dollars \$180,178,448





District	Tax
Cities	\$772,000
Park District	\$165,047
Juvenile Justice	\$683,643
Fire Districts	\$33,437
Local Schools	\$63,513,157
Total Excess Tax	\$65,167,284

District	Tax
Yakima County	\$22,548,500.29
Regional Library	\$6,378,853.70
State School	\$35,071,911.00
Port Districts	\$816,240.62
County Road	\$13,021,294.18
Fire Districts	\$7,207,747.74
County EMS	\$3,292,096.03
Cities	\$25,345,357.65
County Flood	\$1,313,689.27
Total Regular Tax	\$114,995,690



Exemption/Value Reduction Program	Count	Regular Levy AV Reduction	Excess Levy AV Reduction	Tax Shift
Mobile Home in Inventory	5	\$82,300	\$82,300	\$957.48
Water Quality/Quantity Improvement	4	\$181,500	\$181,500	\$2,194.05
Less than \$500 Market Value	1304	\$461,687	\$461,687	\$5,343.96
Farm Machinery Exempt from State School Levy	257	\$1,698,342	\$1,698,342	\$7,502.12
Historical Designation	2	\$746,321	\$746,321	\$8,864.63
Home Improvement	22	\$794,923	\$857,433	\$9,944.46
Head of Family	515	\$6,492,330	\$6,492,330	\$73,488.49
Multi Family Urban Housing	27	\$7,682,600	\$7,682,600	\$91,252.03
Open Space Open Space	55	\$10,787,440	\$10,787,440	\$130,280.10
Essential Tribal Services/Tribally Owned	201	\$17,875,763	\$17,875,763	\$141,959.17
Properties in Trust for Tribe	424	\$22,999,713	\$22,999,713	\$225,123.68
Current Use - Agricultural	7,971	\$383,302,582	\$383,302,582	\$4,513,473.53
Senior Citizen/Disabled Person	5194	\$353,554,736	\$533,564,819	\$4,898,598.93
Non-Profit/Churches	962	\$543,407,526	\$543,407,526	\$6,284,975.66
Government Owned Property	3045	\$1,429,067,405	\$1,429,067,405	\$16,358,959.67
Totals	19,988	\$2,779,135,168	\$2,959,207,761	\$32,752,917.96

Districts With TAV and/or Joint Values		
Levy Name	TAV	Joint
Grandview Maintenance/Operation	\$37,585,162	
Grandview School Bonds	\$37,585,162	
Highland Maintenance/Operation		\$326,221
Highland School Bonds		\$652,442
Juvenile Justice Bond		\$5,973,979
Mount Adams Maintenance/Operation		\$383,431
Mount Adams School Bonds		\$766,863
Naches Maintenance/Operations	\$327,520	\$1,579,456
Naches School Bonds	\$327,520	\$3,158,913
Naches School Technology Fund	\$327,520	\$3,158,913
Selah Maintenance/Operations	\$13,295,829	
Selah School Bonds	\$13,295,829	
West Valley School Bonds		\$397,321
West Valley School Maintenance/Operation		\$198,660
Yakima County Fire Protection District 14		\$1,906,480

Tax Code Area 300

Tax District Levy	Voted	Non-Voted	Total
County EMS		0.22442381	0.22442381
County Flood Control		0.08955485	0.08955485
State School Levy		2.39830433	2.39830433
Union Gap City		2.79209049	2.79209049
Union Gap School Bonds	2.23786187		2.23786187
Union Gap School M&O	2.95158049		2.95158049
Yakima County	0.04717684	1.53714238	1.58431922
Total Rates for TCA 300	5.23661921	7.04151586	12.27813506

Tax Code Area 301

Tax District Levy	Voted	Non-Voted	Total
County EMS		0.22442381	0.22442381
County Flood Control		0.08955485	0.08955485
State School Levy		2.39830433	2.39830433
Union Gap School Bonds	2.23786187		2.23786187
Union Gap School M&O	2.95158049		2.95158049
Yakima County	0.04717684	1.53714238	1.58431922
Yakima County Fire District 4		1.08677811	1.08677811
Yakima County Road		2.14659386	2.14659386
Yakima Valley Regional Library		0.47241404	0.47241404
Total Rates for TCA 301	5.23661921	7.95521137	13.19183058

Tax Code Area 302

Tax District Levy	Voted	Non-Voted	Total
County EMS		0.22442381	0.22442381
County Flood Control		0.08955485	0.08955485
State School Levy		2.39830433	2.39830433
Union Gap School Bonds	2.23786187		2.23786187
Union Gap School M&O	2.95158049		2.95158049
Yakima County	0.04717684	1.53714238	1.58431922
Yakima County Fire District 11		0.86476371	0.86476371
Yakima County Road		2.14659386	2.14659386
Yakima Valley Regional Library		0.47241404	0.47241404
Total Rates for TCA 302	5.23661921	7.73319698	12.96981618

Tax Code Area 303

Tax District Levy	Voted	Non-Voted	Total
County EMS		0.22442381	0.22442381
County Flood Control		0.08955485	0.08955485
State School Levy		2.39830433	2.39830433
Union Gap School Bonds	2.23786187		2.23786187
Union Gap School M&O	2.95158049		2.95158049
Yakima County	0.04717684	1.53714238	1.58431922
Yakima County Fire District 4		1.08677811	1.08677811
Yakima County Road		2.14659386	2.14659386
Yakima Valley Regional Library		0.47241404	0.47241404
Total Rates for TCA 303	5.23661921	7.95521137	13.19183058

Tax Code Area 304

Tax District Levy	Voted	Non-Voted	Total
County EMS		0.22442381	0.22442381
County Flood Control		0.08955485	0.08955485
Naches School Bonds	0.47427871		0.47427871
Naches School M&O	3.27802479		3.27802479
Naches School Technology Fu	1.28732793		1.28732793
State School Levy		2.39830433	2.39830433
Yakima County	0.04717684	1.53714238	1.58431922
Yakima County Fire 15		0.82396782	0.82396782
Yakima County Road		2.14659386	2.14659386
Yakima Valley Regional Library		0.47241404	0.47241404
Total Rates for TCA 304	5.08680827	7.69240109	12.77920936

Tax Code Area 305

Tax District Levy	Voted	Non-Voted	Total
County EMS		0.22442381	0.22442381
County Flood Control		0.08955485	0.08955485
State School Levy		2.39830433	2.39830433
Union Gap School Bonds	2.23786187		2.23786187
Union Gap School M&O	2.95158049		2.95158049
Yakima City	0.05447639	3.05585911	3.11033549
Yakima County	0.04717684	1.53714238	1.58431922
Yakima Valley Regional Library		0.47241404	0.47241404
Total Rates for TCA 305	5.29109559	7.77769851	13.06879410

Tax Code Area 308

Tax District Levy	Voted	Non-Voted	Total
County EMS		0.22442381	0.22442381
County Flood Control		0.08955485	0.08955485
State School Levy		2.39830433	2.39830433
Union Gap City		2.79209049	2.79209049
Union Gap School Bonds	2.23786187		2.23786187
Union Gap School M&O	2.95158049		2.95158049
Yakima County	0.04717684	1.53714238	1.58431922
Total Rates for TCA 308	5.23661921	7.04151586	12.27813506

Tax Code Area 309

Tax District Levy	Voted	Non-Voted	Total
County EMS		0.22442381	0.22442381
County Flood Control		0.08955485	0.08955485
State School Levy		2.39830433	2.39830433
Union Gap City		2.79209049	2.79209049
Union Gap School Bonds	2.23786187		2.23786187
Union Gap School M&O	2.95158049		2.95158049
Yakima County	0.04717684	1.53714238	1.58431922
Total Rates for TCA 309	5.23661921	7.04151586	12.27813506

Tax Code Area 310

Tax District Levy	Voted	Non-Voted	Total
County EMS		0.22442381	0.22442381
County Flood Control		0.08955485	0.08955485
Naches City		2.51890239	2.51890239
Naches Park Bonds	0.44680891		0.44680891
Naches Park M&O	0.60668179		0.60668179
Naches School Bonds	0.47427871		0.47427871
Naches School M&O	3.27802479		3.27802479
Naches School Technology Fu	1.28732793		1.28732793
State School Levy		2.39830433	2.39830433
Yakima County	0.04717684	1.53714238	1.58431922
Total Rates for TCA 310	6.14029897	6.76832775	12.90862672

Tax Code Area 311

Tax District Levy	Voted	Non-Voted	Total
County EMS		0.22442381	0.22442381
County Flood Control		0.08955485	0.08955485
Naches School Bonds	0.47427871		0.47427871
Naches School M&O	3.27802479		3.27802479
Naches School Technology Fu	1.28732793		1.28732793
State School Levy		2.39830433	2.39830433
Yakima County	0.04717684	1.53714238	1.58431922
Yakima County Road		2.14659386	2.14659386
Yakima Valley Regional Library		0.47241404	0.47241404
Total Rates for TCA 311	5.08680827	6.86843327	11.95524153

Tax Code Area 312

Tax District Levy	Voted	Non-Voted	Total
County EMS		0.22442381	0.22442381
County Flood Control		0.08955485	0.08955485
Naches School Bonds	0.47427871		0.47427871
Naches School M&O	3.27802479		3.27802479
Naches School Technology Fu	1.28732793		1.28732793
State School Levy		2.39830433	2.39830433
Yakima County	0.04717684	1.53714238	1.58431922
Yakima County Fire District 1		0.84115138	0.84115138
Yakima County Road		2.14659386	2.14659386
Yakima Valley Regional Library		0.47241404	0.47241404
Total Rates for TCA 312	5.08680827	7.70958464	12.79639291

Tax Code Area 313

Tax District Levy	Voted	Non-Voted	Total
County EMS		0.22442381	0.22442381
County Flood Control		0.08955485	0.08955485
Naches School Bonds	0.47427871		0.47427871
Naches School M&O	3.27802479		3.27802479
Naches School Technology Fu	1.28732793		1.28732793
State School Levy		2.39830433	2.39830433
Yakima County	0.04717684	1.53714238	1.58431922
Yakima County Fire District 2		0.81480513	0.81480513
Yakima County Road		2.14659386	2.14659386
Yakima Valley Regional Library		0.47241404	0.47241404
Total Rates for TCA 313	5.08680827	7.68323839	12.77004666

Tax Code Area 314

Tax District Levy	Voted	Non-Voted	Total
County EMS		0.22442381	0.22442381
County Flood Control		0.08955485	0.08955485
Naches Park Bonds	0.44680891		0.44680891
Naches Park M&O	0.60668179		0.60668179
Naches School Bonds	0.47427871		0.47427871
Naches School M&O	3.27802479		3.27802479
Naches School Technology Fu	1.28732793		1.28732793
State School Levy		2.39830433	2.39830433
Yakima County	0.04717684	1.53714238	1.58431922
Yakima County Fire District 3		0.85317159	0.85317159
Yakima County Road		2.14659386	2.14659386
Yakima Valley Regional Library		0.47241404	0.47241404
Total Rates for TCA 314	6.14029897	7.72160485	13.86190382

Tax Code Area 315

Tax District Levy	Voted	Non-Voted	Total
County EMS		0.22442381	0.22442381
County Flood Control		0.08955485	0.08955485
Naches School Bonds	0.47427871		0.47427871
Naches School M&O	3.27802479		3.27802479
Naches School Technology Fu	1.28732793		1.28732793
State School Levy		2.39830433	2.39830433
Yakima County	0.04717684	1.53714238	1.58431922
Yakima County Fire District 6		0.79357608	0.79357608
Yakima County Road		2.14659386	2.14659386
Yakima Valley Regional Library		0.47241404	0.47241404
Total Rates for TCA 315	5.08680827	7.66200934	12.74881761

Tax Code Area 316

Tax District Levy	Voted	Non-Voted	Total
County EMS		0.22442381	0.22442381
County Flood Control		0.08955485	0.08955485
Naches School Bonds	0.47427871		0.47427871
Naches School M&O	3.27802479		3.27802479
Naches School Technology Fu	1.28732793		1.28732793
State School Levy		2.39830433	2.39830433
Yakima County	0.04717684	1.53714238	1.58431922
Yakima County Fire District 9		0.79770867	0.79770867
Yakima County Road		2.14659386	2.14659386
Yakima Valley Regional Library		0.47241404	0.47241404
Total Rates for TCA 316	5.08680827	7.66614193	12.75295020

Tax Code Area 317

Tax District Levy	Voted	Non-Voted	Total
County EMS		0.22442381	0.22442381
County Flood Control		0.08955485	0.08955485
Naches School Bonds	0.47427871		0.47427871
Naches School M&O	3.27802479		3.27802479
Naches School Technology Fu	1.28732793		1.28732793
State School Levy		2.39830433	2.39830433
Yakima County	0.04717684	1.53714238	1.58431922
Yakima County Fire District 10		1.00000000	1.00000000
Yakima County Road		2.14659386	2.14659386
Yakima Valley Regional Library		0.47241404	0.47241404
Total Rates for TCA 317	5.08680827	7.86843327	12.95524153

Tax Code Area 318

Tax District Levy	Voted	Non-Voted	Total
County EMS		0.22442381	0.22442381
County Flood Control		0.08955485	0.08955485
Naches School Bonds	0.47427871		0.47427871
Naches School M&O	3.27802479		3.27802479
Naches School Technology Fu	1.28732793		1.28732793
State School Levy		2.39830433	2.39830433
Yakima County	0.04717684	1.53714238	1.58431922
Yakima County Fire District 12		1.44531901	1.44531901
Yakima County Road		2.14659386	2.14659386
Yakima Valley Regional Library		0.47241404	0.47241404
Total Rates for TCA 318	5.08680827	8.31375228	13.40056054

Tax Code Area 319

Tax District Levy	Voted	Non-Voted	Total
County EMS		0.22442381	0.22442381
County Flood Control		0.08955485	0.08955485
Highland School Bonds	1.77706691		1.77706691
Highland School M&O	3.35572571		3.35572571
Naches Park Bonds	0.44680891		0.44680891
Naches Park M&O	0.60668179		0.60668179
State School Levy		2.39830433	2.39830433
Yakima County	0.04717684	1.53714238	1.58431922
Yakima County Fire District 3		0.85317159	0.85317159
Yakima County Road		2.14659386	2.14659386
Yakima Valley Regional Library		0.47241404	0.47241404
Total Rates for TCA 319	6.23346015	7.72160485	13.95506501

Tax Code Area 320

Tax District Levy	Voted	Non-Voted	Total
County EMS		0.22442381	0.22442381
County Flood Control		0.08955485	0.08955485
Naches School Bonds	0.47427871		0.47427871
Naches School M&O	3.27802479		3.27802479
Naches School Technology Fu	1.28732793		1.28732793
State School Levy		2.39830433	2.39830433
Yakima County	0.04717684	1.53714238	1.58431922
Yakima County Fire District 14	0.29545650	0.73271892	1.02817543
Yakima County Road		2.14659386	2.14659386
Yakima Valley Regional Library		0.47241404	0.47241404
Total Rates for TCA 320	5.38226477	7.60115219	12.98341696

Tax Code Area 321

Tax District Levy	Voted	Non-Voted	Total
County EMS		0.22442381	0.22442381
County Flood Control		0.08955485	0.08955485
Naches School Bonds	0.47427871		0.47427871
Naches School M&O	3.27802479		3.27802479
Naches School Technology Fu	1.28732793		1.28732793
State School Levy		2.39830433	2.39830433
Yakima County	0.04717684	1.53714238	1.58431922
Yakima County Fire District 3		0.85317159	0.85317159
Yakima County Road		2.14659386	2.14659386
Yakima Valley Regional Library		0.47241404	0.47241404
Total Rates for TCA 321	5.08680827	7.72160485	12.80841312

Tax Code Area 325

Tax District Levy	Voted	Non-Voted	Total
County EMS		0.22442381	0.22442381
County Flood Control		0.08955485	0.08955485
Naches School Bonds	0.47427871		0.47427871
Naches School M&O	3.27802479		3.27802479
Naches School Technology Fu	1.28732793		1.28732793
State School Levy		2.39830433	2.39830433
Yakima City	0.05447639	3.05585911	3.11033549
Yakima County	0.04717684	1.53714238	1.58431922
Yakima Valley Regional Library		0.47241404	0.47241404
Total Rates for TCA 325	5.14128465	7.77769851	12.91898316

Tax Code Area 326

Tax District Levy	Voted	Non-Voted	Total
County EMS		0.22442381	0.22442381
County Flood Control		0.08955485	0.08955485
Naches School Bonds	0.47427871		0.47427871
Naches School M&O	3.27802479		3.27802479
Naches School Technology Fu	1.28732793		1.28732793
State School Levy		2.39830433	2.39830433
Yakima City	0.05447639	3.05585911	3.11033549
Yakima County	0.04717684	1.53714238	1.58431922
Yakima Valley Regional Library		0.47241404	0.47241404
Total Rates for TCA 326	5.14128465	7.77769851	12.91898316

Tax Code Area 333

Tax District Levy	Voted	Non-Voted	Total
County EMS		0.22442381	0.22442381
County Flood Control		0.08955485	0.08955485
State School Levy		2.39830433	2.39830433
Yakima City	0.05447639	3.05585911	3.11033549
Yakima County	0.04717684	1.53714238	1.58431922
Yakima School Bonds	1.66402921		1.66402921
Yakima School M&O	3.06673699		3.06673699
Yakima Valley Regional Library		0.47241404	0.47241404
Total Rates for TCA 333	4.83241942	7.77769851	12.61011793

Tax Code Area 330

Tax District Levy	Voted	Non-Voted	Total
County EMS		0.22442381	0.22442381
County Flood Control		0.08955485	0.08955485
State School Levy		2.39830433	2.39830433
Union Gap City		2.79209049	2.79209049
Yakima County	0.04717684	1.53714238	1.58431922
Yakima School Bonds	1.66402921		1.66402921
Yakima School M&O	3.06673699		3.06673699
Total Rates for TCA 330	4.77794304	7.04151586	11.81945890

Tax Code Area 334

Tax District Levy	Voted	Non-Voted	Total
County EMS		0.22442381	0.22442381
County Flood Control		0.08955485	0.08955485
State School Levy		2.39830433	2.39830433
Yakima City	0.05447639	3.05585911	3.11033549
Yakima County	0.04717684	1.53714238	1.58431922
Yakima School Bonds	1.66402921		1.66402921
Yakima School M&O	3.06673699		3.06673699
Yakima Valley Regional Library		0.47241404	0.47241404
Total Rates for TCA 334	4.83241942	7.77769851	12.61011793

Tax Code Area 331

Tax District Levy	Voted	Non-Voted	Total
County EMS		0.22442381	0.22442381
County Flood Control		0.08955485	0.08955485
State School Levy		2.39830433	2.39830433
Yakima City	0.05447639	3.05585911	3.11033549
Yakima County	0.04717684	1.53714238	1.58431922
Yakima School Bonds	1.66402921		1.66402921
Yakima School M&O	3.06673699		3.06673699
Yakima Valley Regional Library		0.47241404	0.47241404
Total Rates for TCA 331	4.83241942	7.77769851	12.61011793

Tax Code Area 335

Tax District Levy	Voted	Non-Voted	Total
County EMS		0.22442381	0.22442381
County Flood Control		0.08955485	0.08955485
State School Levy		2.39830433	2.39830433
Yakima City	0.05447639	3.05585911	3.11033549
Yakima County	0.04717684	1.53714238	1.58431922
Yakima School Bonds	1.66402921		1.66402921
Yakima School M&O	3.06673699		3.06673699
Yakima Valley Regional Library		0.47241404	0.47241404
Total Rates for TCA 335	4.83241942	7.77769851	12.61011793

Tax Code Area 336

Tax District Levy	Voted	Non-Voted	Total
County EMS		0.22442381	0.22442381
County Flood Control		0.08955485	0.08955485
State School Levy		2.39830433	2.39830433
Yakima County	0.04717684	1.53714238	1.58431922
Yakima County Fire District 6		0.79357608	0.79357608
Yakima County Road		2.14659386	2.14659386
Yakima School Bonds	1.66402921		1.66402921
Yakima School M&O	3.06673699		3.06673699
Yakima Valley Regional Library		0.47241404	0.47241404
Total Rates for TCA 336	4.77794304	7.66200934	12.43995238

Tax Code Area 339

Tax District Levy	Voted	Non-Voted	Total
County EMS		0.22442381	0.22442381
County Flood Control		0.08955485	0.08955485
State School Levy		2.39830433	2.39830433
Yakima County	0.04717684	1.53714238	1.58431922
Yakima County Fire District 12		1.44531901	1.44531901
Yakima County Road		2.14659386	2.14659386
Yakima School Bonds	1.66402921		1.66402921
Yakima School M&O	3.06673699		3.06673699
Yakima Valley Regional Library		0.47241404	0.47241404
Total Rates for TCA 339	4.77794304	8.31375228	13.09169531

Tax Code Area 337

Tax District Levy	Voted	Non-Voted	Total
County EMS		0.22442381	0.22442381
County Flood Control		0.08955485	0.08955485
State School Levy		2.39830433	2.39830433
Yakima County	0.04717684	1.53714238	1.58431922
Yakima County Fire District 10		1.00000000	1.00000000
Yakima County Road		2.14659386	2.14659386
Yakima School Bonds	1.66402921		1.66402921
Yakima School M&O	3.06673699		3.06673699
Yakima Valley Regional Library		0.47241404	0.47241404
Total Rates for TCA 337	4.77794304	7.86843327	12.64637630

Tax Code Area 340

Tax District Levy	Voted	Non-Voted	Total
County EMS		0.22442381	0.22442381
County Flood Control		0.08955485	0.08955485
State School Levy		2.39830433	2.39830433
Yakima County	0.04717684	1.53714238	1.58431922
Yakima County Road		2.14659386	2.14659386
Yakima School Bonds	1.66402921		1.66402921
Yakima School M&O	3.06673699		3.06673699
Yakima Valley Regional Library		0.47241404	0.47241404
Total Rates for TCA 340	4.77794304	6.86843327	11.64637630

Tax Code Area 338

Tax District Levy	Voted	Non-Voted	Total
County EMS		0.22442381	0.22442381
County Flood Control		0.08955485	0.08955485
State School Levy		2.39830433	2.39830433
Yakima County	0.04717684	1.53714238	1.58431922
Yakima County Fire District 11		0.86476371	0.86476371
Yakima County Road		2.14659386	2.14659386
Yakima School Bonds	1.66402921		1.66402921
Yakima School M&O	3.06673699		3.06673699
Yakima Valley Regional Library		0.47241404	0.47241404
Total Rates for TCA 338	4.77794304	7.73319698	12.51114002

Tax Code Area 349

Tax District Levy	Voted	Non-Voted	Total
County EMS		0.22442381	0.22442381
County Flood Control		0.08955485	0.08955485
State School Levy		2.39830433	2.39830433
Yakima City	0.05447639	3.05585911	3.11033549
Yakima County	0.04717684	1.53714238	1.58431922
Yakima School Bonds	1.66402921		1.66402921
Yakima School M&O	3.06673699		3.06673699
Yakima Valley Regional Library		0.47241404	0.47241404
Total Rates for TCA 349	4.83241942	7.77769851	12.61011793

Tax Code Area 350

Tax District Levy	Voted	Non-Voted	Total
County EMS		0.22442381	0.22442381
County Flood Control		0.08955485	0.08955485
State School Levy		2.39830433	2.39830433
Union Gap City		2.79209049	2.79209049
Yakima County	0.04717684	1.53714238	1.58431922
Yakima School Bonds	1.66402921		1.66402921
Yakima School M&O	3.06673699		3.06673699
Total Rates for TCA 350	4.77794304	7.04151586	11.81945890

Tax Code Area 374

Tax District Levy	Voted	Non-Voted	Total
County EMS		0.22442381	0.22442381
County Flood Control		0.08955485	0.08955485
State School Levy		2.39830433	2.39830433
Yakima County	0.04717684	1.53714238	1.58431922
Yakima County Fire District 7		0.72056298	0.72056298
Yakima County Road		2.14659386	2.14659386
Yakima Valley Regional Library		0.47241404	0.47241404
Total Rates for TCA 374	0.04717684	7.58899624	7.63617309

Tax Code Area 372

Tax District Levy	Voted	Non-Voted	Total
Bickleton School Bonds	1.53999610		1.53999610
Bickleton School M&O	0.10017392		0.10017392
County EMS		0.22442381	0.22442381
County Flood Control		0.08955485	0.08955485
State School Levy		2.39830433	2.39830433
Yakima County	0.04717684	1.53714238	1.58431922
Yakima County Road		2.14659386	2.14659386
Yakima Valley Regional Library		0.47241404	0.47241404
Total Rates for TCA 372	1.68734685	6.86843327	8.55578012

Tax Code Area 380

Tax District Levy	Voted	Non-Voted	Total
County EMS		0.22442381	0.22442381
County Flood Control		0.08955485	0.08955485
East Valley School Bonds	2.73369380		2.73369380
East Valley School M&O	2.95160710		2.95160710
Moxee City		1.38347726	1.38347726
State School Levy		2.39830433	2.39830433
Yakima County	0.04717684	1.53714238	1.58431922
Yakima County Fire District 4		1.08677811	1.08677811
Yakima Valley Regional Library		0.47241404	0.47241404
Total Rates for TCA 380	5.73247775	7.19209477	12.92457252

Tax Code Area 373

Tax District Levy	Voted	Non-Voted	Total
Bickleton School Bonds	1.53999610		1.53999610
Bickleton School M&O	0.10017392		0.10017392
County EMS		0.22442381	0.22442381
County Flood Control		0.08955485	0.08955485
State School Levy		2.39830433	2.39830433
Yakima County	0.04717684	1.53714238	1.58431922
Yakima County Fire District 7		0.72056298	0.72056298
Yakima County Road		2.14659386	2.14659386
Yakima Valley Regional Library		0.47241404	0.47241404
Total Rates for TCA 373	1.68734685	7.58899624	9.27634310

Tax Code Area 381

Tax District Levy	Voted	Non-Voted	Total
County EMS		0.22442381	0.22442381
County Flood Control		0.08955485	0.08955485
East Valley School Bonds	2.73369380		2.73369380
East Valley School M&O	2.95160710		2.95160710
Moxee City		1.38347726	1.38347726
State School Levy		2.39830433	2.39830433
Yakima County	0.04717684	1.53714238	1.58431922
Yakima County Fire District 4		1.08677811	1.08677811
Yakima Valley Regional Library		0.47241404	0.47241404
Total Rates for TCA 381	5.73247775	7.19209477	12.92457252

Tax Code Area 382

Tax District Levy	Voted	Non-Voted	Total
County EMS		0.22442381	0.22442381
County Flood Control		0.08955485	0.08955485
East Valley School Bonds	2.73369380		2.73369380
East Valley School M&O	2.95160710		2.95160710
State School Levy		2.39830433	2.39830433
Yakima County	0.04717684	1.53714238	1.58431922
Yakima County Fire District 4		1.08677811	1.08677811
Yakima County Road		2.14659386	2.14659386
Yakima Valley Regional Library		0.47241404	0.47241404
Total Rates for TCA 382	5.73247775	7.95521137	13.68768912

Tax Code Area 384

Tax District Levy	Voted	Non-Voted	Total
County EMS		0.22442381	0.22442381
County Flood Control		0.08955485	0.08955485
East Valley School Bonds	2.73369380		2.73369380
East Valley School M&O	2.95160710		2.95160710
State School Levy		2.39830433	2.39830433
Sunnyside Port Regular		0.43034834	0.43034834
Yakima County	0.04717684	1.53714238	1.58431922
Yakima County Road		2.14659386	2.14659386
Yakima Valley Regional Library		0.47241404	0.47241404
Total Rates for TCA 384	5.73247775	7.29878160	13.03125935

Tax Code Area 385

Tax District Levy	Voted	Non-Voted	Total
County EMS		0.22442381	0.22442381
County Flood Control		0.08955485	0.08955485
East Valley School Bonds	2.73369380		2.73369380
East Valley School M&O	2.95160710		2.95160710
State School Levy		2.39830433	2.39830433
Yakima County	0.04717684	1.53714238	1.58431922
Yakima County Fire District 4		1.08677811	1.08677811
Yakima County Road		2.14659386	2.14659386
Yakima Valley Regional Library		0.47241404	0.47241404
Total Rates for TCA 385	5.73247775	7.95521137	13.68768912

Tax Code Area 400

Tax District Levy	Voted	Non-Voted	Total
County EMS		0.22442381	0.22442381
County Flood Control		0.08955485	0.08955485
Selah City		2.49632211	2.49632211
Selah School Bonds	1.27687560		1.27687560
Selah School M&O	3.57027652		3.57027652
State School Levy		2.39830433	2.39830433
Yakima County	0.04717684	1.53714238	1.58431922
Yakima Valley Regional Library		0.47241404	0.47241404
Total Rates for TCA 400	4.89432896	7.21816152	12.11249048

Tax Code Area 401

Tax District Levy	Voted	Non-Voted	Total
County EMS		0.22442381	0.22442381
County Flood Control		0.08955485	0.08955485
Selah School Bonds	1.27687560		1.27687560
Selah School M&O	3.57027652		3.57027652
State School Levy		2.39830433	2.39830433
Yakima County	0.04717684	1.53714238	1.58431922
Yakima County Road		2.14659386	2.14659386
Yakima Valley Regional Library		0.47241404	0.47241404
Total Rates for TCA 401	4.89432896	6.86843327	11.76276223

Tax Code Area 402

Tax District Levy	Voted	Non-Voted	Total
County EMS		0.22442381	0.22442381
County Flood Control		0.08955485	0.08955485
Selah School Bonds	1.27687560		1.27687560
Selah School M&O	3.57027652		3.57027652
State School Levy		2.39830433	2.39830433
Sunnyside Port Regular		0.43034834	0.43034834
Yakima County	0.04717684	1.53714238	1.58431922
Yakima County Road		2.14659386	2.14659386
Yakima Valley Regional Library		0.47241404	0.47241404
Total Rates for TCA 402	4.89432896	7.29878160	12.19311057

Tax Code Area 403

Tax District Levy	Voted	Non-Voted	Total
County EMS		0.22442381	0.22442381
County Flood Control		0.08955485	0.08955485
Selah School Bonds	1.27687560		1.27687560
Selah School M&O	3.57027652		3.57027652
State School Levy		2.39830433	2.39830433
Yakima County	0.04717684	1.53714238	1.58431922
Yakima County Fire District 2		0.81480513	0.81480513
Yakima County Road		2.14659386	2.14659386
Yakima Valley Regional Library		0.47241404	0.47241404
Total Rates for TCA 403	4.89432896	7.68323839	12.57756736

Tax Code Area 404

Tax District Levy	Voted	Non-Voted	Total
County EMS		0.22442381	0.22442381
County Flood Control		0.08955485	0.08955485
Selah School Bonds	1.27687560		1.27687560
Selah School M&O	3.57027652		3.57027652
State School Levy		2.39830433	2.39830433
Yakima County	0.04717684	1.53714238	1.58431922
Yakima County Fire District 6		0.79357608	0.79357608
Yakima County Road		2.14659386	2.14659386
Yakima Valley Regional Library		0.47241404	0.47241404
Total Rates for TCA 404	4.89432896	7.66200934	12.55633830

Tax Code Area 405

Tax District Levy	Voted	Non-Voted	Total
County EMS		0.22442381	0.22442381
County Flood Control		0.08955485	0.08955485
Selah School Bonds	1.27687560		1.27687560
Selah School M&O	3.57027652		3.57027652
State School Levy		2.39830433	2.39830433
Yakima County	0.04717684	1.53714238	1.58431922
Yakima County Fire District 4		1.08677811	1.08677811
Yakima County Road		2.14659386	2.14659386
Yakima Valley Regional Library		0.47241404	0.47241404
Total Rates for TCA 405	4.89432896	7.95521137	12.84954034

Tax Code Area 406

Tax District Levy	Voted	Non-Voted	Total
County EMS		0.22442381	0.22442381
County Flood Control		0.08955485	0.08955485
Selah School Bonds	1.27687560		1.27687560
Selah School M&O	3.57027652		3.57027652
State School Levy		2.39830433	2.39830433
Yakima County	0.04717684	1.53714238	1.58431922
Yakima County Road		2.14659386	2.14659386
Yakima Valley Regional Library		0.47241404	0.47241404
Total Rates for TCA 406	4.89432896	6.86843327	11.76276223

Tax Code Area 407

Tax District Levy	Voted	Non-Voted	Total
County EMS		0.22442381	0.22442381
County Flood Control		0.08955485	0.08955485
Selah School Bonds	1.27687560		1.27687560
Selah School M&O	3.57027652		3.57027652
State School Levy		2.39830433	2.39830433
Yakima County	0.04717684	1.53714238	1.58431922
Yakima County Fire District 2		0.81480513	0.81480513
Yakima County Road		2.14659386	2.14659386
Yakima Valley Regional Library		0.47241404	0.47241404
Total Rates for TCA 407	4.89432896	7.68323839	12.57756736

Tax Code Area 410

Tax District Levy	Voted	Non-Voted	Total
County EMS		0.22442381	0.22442381
County Flood Control		0.08955485	0.08955485
Selah City		2.49632211	2.49632211
Selah School Bonds	1.27687560		1.27687560
Selah School M&O	3.57027652		3.57027652
State School Levy		2.39830433	2.39830433
Yakima County	0.04717684	1.53714238	1.58431922
Yakima Valley Regional Library		0.47241404	0.47241404
Total Rates for TCA 410	4.89432896	7.21816152	12.11249048

Tax Code Area 415

Tax District Levy	Voted	Non-Voted	Total
County EMS		0.22442381	0.22442381
County Flood Control		0.08955485	0.08955485
Selah City		2.49632211	2.49632211
Selah School Bonds	1.27687560		1.27687560
Selah School M&O	3.57027652		3.57027652
State School Levy		2.39830433	2.39830433
Yakima County	0.04717684	1.53714238	1.58431922
Yakima Valley Regional Library		0.47241404	0.47241404
Total Rates for TCA 415	4.89432896	7.21816152	12.11249048

Tax Code Area 420

Tax District Levy	Voted	Non-Voted	Total
County EMS		0.22442381	0.22442381
County Flood Control		0.08955485	0.08955485
Mabton City		3.37500000	3.37500000
Mabton School Bonds	1.05174913		1.05174913
Mabton School M&O	1.28362977		1.28362977
State School Levy		2.39830433	2.39830433
Yakima County	0.04717684	1.53714238	1.58431922
Total Rates for TCA 420	2.38255574	7.62442537	10.00698110

Tax Code Area 421

Tax District Levy	Voted	Non-Voted	Total
County EMS		0.22442381	0.22442381
County Flood Control		0.08955485	0.08955485
Mabton School Bonds	1.05174913		1.05174913
Mabton School M&O	1.28362977		1.28362977
State School Levy		2.39830433	2.39830433
Yakima County	0.04717684	1.53714238	1.58431922
Yakima County Road		2.14659386	2.14659386
Yakima Valley Regional Library		0.47241404	0.47241404
Total Rates for TCA 421	2.38255574	6.86843327	9.25098900

Tax Code Area 422

Tax District Levy	Voted	Non-Voted	Total
County EMS		0.22442381	0.22442381
County Flood Control		0.08955485	0.08955485
Mabton School Bonds	1.05174913		1.05174913
Mabton School M&O	1.28362977		1.28362977
State School Levy		2.39830433	2.39830433
Yakima County	0.04717684	1.53714238	1.58431922
Yakima County Fire District 5		1.36197204	1.36197204
Yakima County Road		2.14659386	2.14659386
Yakima Valley Regional Library		0.47241404	0.47241404
Total Rates for TCA 422	2.38255574	8.23040531	10.61296105

Tax Code Area 423

Tax District Levy	Voted	Non-Voted	Total
County EMS		0.22442381	0.22442381
County Flood Control		0.08955485	0.08955485
Mabton School Bonds	1.05174913		1.05174913
Mabton School M&O	1.28362977		1.28362977
State School Levy		2.39830433	2.39830433
Yakima County	0.04717684	1.53714238	1.58431922
Yakima County Fire District 7		0.72056298	0.72056298
Yakima County Road		2.14659386	2.14659386
Yakima Valley Regional Library		0.47241404	0.47241404
Total Rates for TCA 423	2.38255574	7.58899624	9.97155198

Tax Code Area 424

Tax District Levy	Voted	Non-Voted	Total
County EMS		0.22442381	0.22442381
County Flood Control		0.08955485	0.08955485
Mabton School Bonds	1.05174913		1.05174913
Mabton School M&O	1.28362977		1.28362977
State School Levy		2.39830433	2.39830433
Yakima County	0.04717684	1.53714238	1.58431922
Yakima County Fire District 5		1.36197204	1.36197204
Yakima County Road		2.14659386	2.14659386
Yakima Valley Regional Library		0.47241404	0.47241404
Total Rates for TCA 424	2.38255574	8.23040531	10.61296105

Tax Code Area 425

Tax District Levy	Voted	Non-Voted	Total
County EMS		0.22442381	0.22442381
County Flood Control		0.08955485	0.08955485
Grandview Port Regular		0.42534335	0.42534335
Mabton School Bonds	1.05174913		1.05174913
Mabton School M&O	1.28362977		1.28362977
State School Levy		2.39830433	2.39830433
Yakima County	0.04717684	1.53714238	1.58431922
Yakima County Road		2.14659386	2.14659386
Yakima Valley Regional Library		0.47241404	0.47241404
Total Rates for TCA 425	2.38255574	7.29377661	9.67633235

Tax Code Area 426

Tax District Levy	Voted	Non-Voted	Total
County EMS		0.22442381	0.22442381
County Flood Control		0.08955485	0.08955485
Grandview Port Regular		0.42534335	0.42534335
Mabton School Bonds	1.05174913		1.05174913
Mabton School M&O	1.28362977		1.28362977
State School Levy		2.39830433	2.39830433
Yakima County	0.04717684	1.53714238	1.58431922
Yakima County Fire District 5		1.36197204	1.36197204
Yakima County Road		2.14659386	2.14659386
Yakima Valley Regional Library		0.47241404	0.47241404
Total Rates for TCA 426	2.38255574	8.65574866	11.03830439

Tax Code Area 427

Tax District Levy	Voted	Non-Voted	Total
County EMS		0.22442381	0.22442381
County Flood Control		0.08955485	0.08955485
Grandview Port Regular		0.42534335	0.42534335
Mabton School Bonds	1.05174913		1.05174913
Mabton School M&O	1.28362977		1.28362977
State School Levy		2.39830433	2.39830433
Yakima County	0.04717684	1.53714238	1.58431922
Yakima County Fire District 7		0.72056298	0.72056298
Yakima County Road		2.14659386	2.14659386
Yakima Valley Regional Library		0.47241404	0.47241404
Total Rates for TCA 427	2.38255574	8.01433959	10.39689533

Tax Code Area 428

Tax District Levy	Voted	Non-Voted	Total
County EMS		0.22442381	0.22442381
County Flood Control		0.08955485	0.08955485
Grandview City	0.20895587	3.37500000	3.58395587
Grandview Port Regular		0.42534335	0.42534335
Mabton School Bonds	1.05174913		1.05174913
Mabton School M&O	1.28362977		1.28362977
State School Levy		2.39830433	2.39830433
Yakima County	0.04717684	1.53714238	1.58431922
Total Rates for TCA 428	2.59151161	8.04976871	10.64128032

Tax Code Area 440

Tax District Levy	Voted	Non-Voted	Total
County EMS		0.22442381	0.22442381
County Flood Control		0.08955485	0.08955485
Grandview City	0.20895587	3.37500000	3.58395587
Grandview Port Regular		0.42534335	0.42534335
Grandview School Bonds	2.54372329		2.54372329
Grandview School M&O	1.76136362		1.76136362
State School Levy		2.39830433	2.39830433
Yakima County	0.04717684	1.53714238	1.58431922
Total Rates for TCA 440	4.56121962	8.04976871	12.61098834

Tax Code Area 441

Tax District Levy	Voted	Non-Voted	Total
County EMS		0.22442381	0.22442381
County Flood Control		0.08955485	0.08955485
Grandview Port Regular		0.42534335	0.42534335
Grandview School Bonds	2.54372329		2.54372329
Grandview School M&O	1.76136362		1.76136362
State School Levy		2.39830433	2.39830433
Yakima County	0.04717684	1.53714238	1.58431922
Yakima County Fire District 5		1.36197204	1.36197204
Yakima County Road		2.14659386	2.14659386
Yakima Valley Regional Library		0.47241404	0.47241404
Total Rates for TCA 441	4.35226376	8.65574866	13.00801241

Tax Code Area 442

Tax District Levy	Voted	Non-Voted	Total
County EMS		0.22442381	0.22442381
County Flood Control		0.08955485	0.08955485
Grandview School Bonds	2.54372329		2.54372329
Grandview School M&O	1.76136362		1.76136362
State School Levy		2.39830433	2.39830433
Sunnyside Port Regular		0.43034834	0.43034834
Yakima County	0.04717684	1.53714238	1.58431922
Yakima County Fire District 5		1.36197204	1.36197204
Yakima County Road		2.14659386	2.14659386
Yakima Valley Regional Library		0.47241404	0.47241404
Total Rates for TCA 442	4.35226376	8.66075365	13.01301740

Tax Code Area 443

Tax District Levy	Voted	Non-Voted	Total
County EMS		0.22442381	0.22442381
County Flood Control		0.08955485	0.08955485
Grandview School Bonds	2.54372329		2.54372329
Grandview School M&O	1.76136362		1.76136362
State School Levy		2.39830433	2.39830433
Sunnyside City	0.67934721	3.12759009	3.80693730
Sunnyside Port Regular		0.43034834	0.43034834
Yakima County	0.04717684	1.53714238	1.58431922
Yakima Valley Regional Library		0.47241404	0.47241404
Total Rates for TCA 443	5.03161097	8.27977783	13.31138880

Tax Code Area 460

Tax District Levy	Voted	Non-Voted	Total
County EMS		0.22442381	0.22442381
County Flood Control		0.08955485	0.08955485
State School Levy		2.39830433	2.39830433
Sunnyside City	0.67934721	3.12759009	3.80693730
Sunnyside Port Regular		0.43034834	0.43034834
Sunnyside School M&O	1.26888941		1.26888941
Yakima County	0.04717684	1.53714238	1.58431922
Yakima Valley Regional Library		0.47241404	0.47241404
Total Rates for TCA 460	1.99541346	8.27977783	10.27519129

Tax Code Area 461

Tax District Levy	Voted	Non-Voted	Total
County EMS		0.22442381	0.22442381
County Flood Control		0.08955485	0.08955485
Grandview Port Regular		0.42534335	0.42534335
State School Levy		2.39830433	2.39830433
Sunnyside School M&O	1.26888941		1.26888941
Yakima County	0.04717684	1.53714238	1.58431922
Yakima County Fire District 5		1.36197204	1.36197204
Yakima County Road		2.14659386	2.14659386
Yakima Valley Regional Library		0.47241404	0.47241404
Total Rates for TCA 461	1.31606625	8.65574866	9.97181490

Tax Code Area 462

Tax District Levy	Voted	Non-Voted	Total
County EMS		0.22442381	0.22442381
County Flood Control		0.08955485	0.08955485
State School Levy		2.39830433	2.39830433
Sunnyside Port Regular		0.43034834	0.43034834
Sunnyside School M&O	1.26888941		1.26888941
Yakima County	0.04717684	1.53714238	1.58431922
Yakima County Road		2.14659386	2.14659386
Yakima Valley Regional Library		0.47241404	0.47241404
Total Rates for TCA 462	1.31606625	7.29878160	8.61484785

Tax Code Area 463

Tax District Levy	Voted	Non-Voted	Total
County EMS		0.22442381	0.22442381
County Flood Control		0.08955485	0.08955485
State School Levy		2.39830433	2.39830433
Sunnyside Port Regular		0.43034834	0.43034834
Sunnyside School M&O	1.26888941		1.26888941
Yakima County	0.04717684	1.53714238	1.58431922
Yakima County Fire District 5		1.36197204	1.36197204
Yakima County Road		2.14659386	2.14659386
Yakima Valley Regional Library		0.47241404	0.47241404
Total Rates for TCA 463	1.31606625	8.66075365	9.97681990

Tax Code Area 465

Tax District Levy	Voted	Non-Voted	Total
County EMS		0.22442381	0.22442381
County Flood Control		0.08955485	0.08955485
State School Levy		2.39830433	2.39830433
Sunnyside Port Regular		0.43034834	0.43034834
Sunnyside School M&O	1.26888941		1.26888941
Yakima County	0.04717684	1.53714238	1.58431922
Yakima County Fire District 5		1.36197204	1.36197204
Yakima County Road		2.14659386	2.14659386
Yakima Valley Regional Library		0.47241404	0.47241404
Total Rates for TCA 465	1.31606625	8.66075365	9.97681990

Tax Code Area 482

Tax District Levy	Voted	Non-Voted	Total
County EMS		0.22442381	0.22442381
County Flood Control		0.08955485	0.08955485
State School Levy		2.39830433	2.39830433
Toppenish School Bonds	1.05213706		1.05213706
Toppenish School M&O	2.08587227		2.08587227
Yakima County	0.04717684	1.53714238	1.58431922
Yakima County Fire District 5		1.36197204	1.36197204
Yakima County Road		2.14659386	2.14659386
Yakima Valley Regional Library		0.47241404	0.47241404
Total Rates for TCA 482	3.18518618	8.23040531	11.41559148

Tax Code Area 480

Tax District Levy	Voted	Non-Voted	Total
County EMS		0.22442381	0.22442381
County Flood Control		0.08955485	0.08955485
State School Levy		2.39830433	2.39830433
Toppenish City		2.74712075	2.74712075
Toppenish School Bonds	1.05213706		1.05213706
Toppenish School M&O	2.08587227		2.08587227
Yakima County	0.04717684	1.53714238	1.58431922
Yakima Valley Regional Library		0.47241404	0.47241404
Total Rates for TCA 480	3.18518618	7.46896015	10.65414633

Tax Code Area 483

Tax District Levy	Voted	Non-Voted	Total
County EMS		0.22442381	0.22442381
County Flood Control		0.08955485	0.08955485
State School Levy		2.39830433	2.39830433
Toppenish School Bonds	1.05213706		1.05213706
Toppenish School M&O	2.08587227		2.08587227
Yakima County	0.04717684	1.53714238	1.58431922
Yakima County Fire District 4		1.08677811	1.08677811
Yakima County Road		2.14659386	2.14659386
Yakima Valley Regional Library		0.47241404	0.47241404
Total Rates for TCA 483	3.18518618	7.95521137	11.14039755

Tax Code Area 481

Tax District Levy	Voted	Non-Voted	Total
County EMS		0.22442381	0.22442381
County Flood Control		0.08955485	0.08955485
State School Levy		2.39830433	2.39830433
Toppenish School Bonds	1.05213706		1.05213706
Toppenish School M&O	2.08587227		2.08587227
Yakima County	0.04717684	1.53714238	1.58431922
Yakima County Road		2.14659386	2.14659386
Yakima Valley Regional Library		0.47241404	0.47241404
Total Rates for TCA 481	3.18518618	6.86843327	10.05361944

Tax Code Area 500

Tax District Levy	Voted	Non-Voted	Total
County EMS		0.22442381	0.22442381
County Flood Control		0.08955485	0.08955485
Highland School Bonds	1.77706691		1.77706691
Highland School M&O	3.35572571		3.35572571
State School Levy		2.39830433	2.39830433
Tieton City		2.75884862	2.75884862
Yakima County	0.04717684	1.53714238	1.58431922
Yakima County Fire District 1		0.84115138	0.84115138
Total Rates for TCA 500	5.17996946	7.84942537	13.02939482

Tax Code Area 501

Tax District Levy	Voted	Non-Voted	Total
County EMS		0.22442381	0.22442381
County Flood Control		0.08955485	0.08955485
Highland School Bonds	1.77706691		1.77706691
Highland School M&O	3.35572571		3.35572571
State School Levy		2.39830433	2.39830433
Yakima County	0.04717684	1.53714238	1.58431922
Yakima County Road		2.14659386	2.14659386
Yakima Valley Regional Library		0.47241404	0.47241404
Total Rates for TCA 501	5.17996946	6.86843327	12.04840272

Tax Code Area 502

Tax District Levy	Voted	Non-Voted	Total
County EMS		0.22442381	0.22442381
County Flood Control		0.08955485	0.08955485
Highland School Bonds	1.77706691		1.77706691
Highland School M&O	3.35572571		3.35572571
State School Levy		2.39830433	2.39830433
Yakima County	0.04717684	1.53714238	1.58431922
Yakima County Fire District 1		0.84115138	0.84115138
Yakima County Road		2.14659386	2.14659386
Yakima Valley Regional Library		0.47241404	0.47241404
Total Rates for TCA 502	5.17996946	7.70958464	12.88955410

Tax Code Area 504

Tax District Levy	Voted	Non-Voted	Total
County EMS		0.22442381	0.22442381
County Flood Control		0.08955485	0.08955485
Highland School Bonds	1.77706691		1.77706691
Highland School M&O	3.35572571		3.35572571
State School Levy		2.39830433	2.39830433
Yakima County	0.04717684	1.53714238	1.58431922
Yakima County Fire District 9		0.79770867	0.79770867
Yakima County Road		2.14659386	2.14659386
Yakima Valley Regional Library		0.47241404	0.47241404
Total Rates for TCA 504	5.17996946	7.66614193	12.84611139

Tax Code Area 505

Tax District Levy	Voted	Non-Voted	Total
County EMS		0.22442381	0.22442381
County Flood Control		0.08955485	0.08955485
Highland School Bonds	1.77706691		1.77706691
Highland School M&O	3.35572571		3.35572571
State School Levy		2.39830433	2.39830433
Yakima County	0.04717684	1.53714238	1.58431922
Yakima County Fire District 12		1.44531901	1.44531901
Yakima County Road		2.14659386	2.14659386
Yakima Valley Regional Library		0.47241404	0.47241404
Total Rates for TCA 505	5.17996946	8.31375228	13.49372173

Tax Code Area 510

Tax District Levy	Voted	Non-Voted	Total
County EMS		0.22442381	0.22442381
County Flood Control		0.08955485	0.08955485
Highland School Bonds	1.77706691		1.77706691
Highland School M&O	3.35572571		3.35572571
State School Levy		2.39830433	2.39830433
Tieton City		2.75884862	2.75884862
Yakima County	0.04717684	1.53714238	1.58431922
Yakima County Fire District 1		0.84115138	0.84115138
Total Rates for TCA 510	5.17996946	7.84942537	13.02939482

Tax Code Area 520

Tax District Levy	Voted	Non-Voted	Total
County EMS		0.22442381	0.22442381
County Flood Control		0.08955485	0.08955485
Granger City		2.58260266	2.58260266
Granger School Bonds	0.97568042		0.97568042
Granger School M&O	2.50389316		2.50389316
State School Levy		2.39830433	2.39830433
Yakima County	0.04717684	1.53714238	1.58431922
Total Rates for TCA 520	3.52675043	6.83202802	10.35877845

Tax Code Area 521

Tax District Levy	Voted	Non-Voted	Total
County EMS		0.22442381	0.22442381
County Flood Control		0.08955485	0.08955485
Granger School Bonds	0.97568042		0.97568042
Granger School M&O	2.50389316		2.50389316
State School Levy		2.39830433	2.39830433
Yakima County	0.04717684	1.53714238	1.58431922
Yakima County Road		2.14659386	2.14659386
Yakima Valley Regional Library		0.47241404	0.47241404
Total Rates for TCA 521	3.52675043	6.86843327	10.39518369

Tax Code Area 522

Tax District Levy	Voted	Non-Voted	Total
County EMS		0.22442381	0.22442381
County Flood Control		0.08955485	0.08955485
Granger School Bonds	0.97568042		0.97568042
Granger School M&O	2.50389316		2.50389316
State School Levy		2.39830433	2.39830433
Yakima County	0.04717684	1.53714238	1.58431922
Yakima County Fire District 5		1.36197204	1.36197204
Yakima County Road		2.14659386	2.14659386
Yakima Valley Regional Library		0.47241404	0.47241404
Total Rates for TCA 522	3.52675043	8.23040531	11.75715574

Tax Code Area 523

Tax District Levy	Voted	Non-Voted	Total
County EMS		0.22442381	0.22442381
County Flood Control		0.08955485	0.08955485
Granger School Bonds	0.97568042		0.97568042
Granger School M&O	2.50389316		2.50389316
State School Levy		2.39830433	2.39830433
Sunnyside Port Regular		0.43034834	0.43034834
Yakima County	0.04717684	1.53714238	1.58431922
Yakima County Road		2.14659386	2.14659386
Yakima Valley Regional Library		0.47241404	0.47241404
Total Rates for TCA 523	3.52675043	7.29878160	10.82553203

Tax Code Area 524

Tax District Levy	Voted	Non-Voted	Total
County EMS		0.22442381	0.22442381
County Flood Control		0.08955485	0.08955485
Granger School Bonds	0.97568042		0.97568042
Granger School M&O	2.50389316		2.50389316
State School Levy		2.39830433	2.39830433
Sunnyside Port Regular		0.43034834	0.43034834
Yakima County	0.04717684	1.53714238	1.58431922
Yakima County Fire District 5		1.36197204	1.36197204
Yakima County Road		2.14659386	2.14659386
Yakima Valley Regional Library		0.47241404	0.47241404
Total Rates for TCA 524	3.52675043	8.66075365	12.18750407

Tax Code Area 540

Tax District Levy	Voted	Non-Voted	Total
County EMS		0.22442381	0.22442381
County Flood Control		0.08955485	0.08955485
State School Levy		2.39830433	2.39830433
Yakima County	0.04717684	1.53714238	1.58431922
Yakima Valley Regional Library		0.47241404	0.47241404
Zillah City		2.44550779	2.44550779
Zillah School Bonds	2.13294007		2.13294007
Zillah School M&O	2.12002821		2.12002821
Total Rates for TCA 540	4.30014512	7.16734719	11.46749231

Tax Code Area 541

Tax District Levy	Voted	Non-Voted	Total
County EMS		0.22442381	0.22442381
County Flood Control		0.08955485	0.08955485
State School Levy		2.39830433	2.39830433
Yakima County	0.04717684	1.53714238	1.58431922
Yakima County Road		2.14659386	2.14659386
Yakima Valley Regional Library		0.47241404	0.47241404
Zillah School Bonds	2.13294007		2.13294007
Zillah School M&O	2.12002821		2.12002821
Total Rates for TCA 541	4.30014512	6.86843327	11.16857838

Tax Code Area 542

Tax District Levy	Voted	Non-Voted	Total
County EMS		0.22442381	0.22442381
County Flood Control		0.08955485	0.08955485
State School Levy		2.39830433	2.39830433
Yakima County	0.04717684	1.53714238	1.58431922
Yakima County Fire District 5		1.36197204	1.36197204
Yakima County Road		2.14659386	2.14659386
Yakima Valley Regional Library		0.47241404	0.47241404
Zillah School Bonds	2.13294007		2.13294007
Zillah School M&O	2.12002821		2.12002821
Total Rates for TCA 542	4.30014512	8.23040531	12.53055043

Tax Code Area 543

Tax District Levy	Voted	Non-Voted	Total
County EMS		0.22442381	0.22442381
County Flood Control		0.08955485	0.08955485
State School Levy		2.39830433	2.39830433
Yakima County	0.04717684	1.53714238	1.58431922
Yakima County Fire District 4		1.08677811	1.08677811
Yakima County Road		2.14659386	2.14659386
Yakima Valley Regional Library		0.47241404	0.47241404
Zillah School Bonds	2.13294007		2.13294007
Zillah School M&O	2.12002821		2.12002821
Total Rates for TCA 543	4.30014512	7.95521137	12.25535649

Tax Code Area 544

Tax District Levy	Voted	Non-Voted	Total
County EMS		0.22442381	0.22442381
County Flood Control		0.08955485	0.08955485
State School Levy		2.39830433	2.39830433
Toppenish School Bonds	1.05213706		1.05213706
Toppenish School M&O	2.08587227		2.08587227
Yakima County	0.04717684	1.53714238	1.58431922
Yakima Valley Regional Library		0.47241404	0.47241404
Zillah City		2.44550779	2.44550779
Total Rates for TCA 544	3.18518618	7.16734719	10.35253337

Tax Code Area 560

Tax District Levy	Voted	Non-Voted	Total
County EMS		0.22442381	0.22442381
County Flood Control		0.08955485	0.08955485
State School Levy		2.39830433	2.39830433
Wapato City		3.12759009	3.12759009
Wapato School Bonds	2.29636137		2.29636137
Wapato School M&O	1.16591085		1.16591085
Yakima County	0.04717684	1.53714238	1.58431922
Yakima Valley Regional Library		0.47241404	0.47241404
Total Rates for TCA 560	3.50944906	7.84942949	11.35887855

Tax Code Area 561

Tax District Levy	Voted	Non-Voted	Total
County EMS		0.22442381	0.22442381
County Flood Control		0.08955485	0.08955485
State School Levy		2.39830433	2.39830433
Wapato School Bonds	2.29636137		2.29636137
Wapato School M&O	1.16591085		1.16591085
Yakima County	0.04717684	1.53714238	1.58431922
Yakima County Road		2.14659386	2.14659386
Yakima Valley Regional Library		0.47241404	0.47241404
Total Rates for TCA 561	3.50944906	6.86843327	10.37788233

Tax Code Area 562

Tax District Levy	Voted	Non-Voted	Total
County EMS		0.22442381	0.22442381
County Flood Control		0.08955485	0.08955485
State School Levy		2.39830433	2.39830433
Wapato School Bonds	2.29636137		2.29636137
Wapato School M&O	1.16591085		1.16591085
Yakima County	0.04717684	1.53714238	1.58431922
Yakima County Fire District 5		1.36197204	1.36197204
Yakima County Road		2.14659386	2.14659386
Yakima Valley Regional Library		0.47241404	0.47241404
Total Rates for TCA 562	3.50944906	8.23040531	11.73985437

Tax Code Area 563

Tax District Levy	Voted	Non-Voted	Total
County EMS		0.22442381	0.22442381
County Flood Control		0.08955485	0.08955485
State School Levy		2.39830433	2.39830433
Wapato School Bonds	2.29636137		2.29636137
Wapato School M&O	1.16591085		1.16591085
Yakima County	0.04717684	1.53714238	1.58431922
Yakima County Fire District 12		1.44531901	1.44531901
Yakima County Road		2.14659386	2.14659386
Yakima Valley Regional Library		0.47241404	0.47241404
Total Rates for TCA 563	3.50944906	8.31375228	11.82320134

Tax Code Area 568

Tax District Levy	Voted	Non-Voted	Total
County EMS		0.22442381	0.22442381
County Flood Control		0.08955485	0.08955485
State School Levy		2.39830433	2.39830433
Wapato School Bonds	2.29636137		2.29636137
Wapato School M&O	1.16591085		1.16591085
Yakima County	0.04717684	1.53714238	1.58431922
Yakima County Fire District 4		1.08677811	1.08677811
Yakima County Road		2.14659386	2.14659386
Yakima Valley Regional Library		0.47241404	0.47241404
Total Rates for TCA 568	3.50944906	7.95521137	11.46466043

Tax Code Area 564

Tax District Levy	Voted	Non-Voted	Total
County EMS		0.22442381	0.22442381
County Flood Control		0.08955485	0.08955485
State School Levy		2.39830433	2.39830433
Wapato School Bonds	2.29636137		2.29636137
Wapato School M&O	1.16591085		1.16591085
Yakima County	0.04717684	1.53714238	1.58431922
Yakima County Fire District 4		1.08677811	1.08677811
Yakima County Road		2.14659386	2.14659386
Yakima Valley Regional Library		0.47241404	0.47241404
Total Rates for TCA 564	3.50944906	7.95521137	11.46466043

Tax Code Area 581

Tax District Levy	Voted	Non-Voted	Total
County EMS		0.22442381	0.22442381
County Flood Control		0.08955485	0.08955485
State School Levy		2.39830433	2.39830433
West Valley School Bonds	1.84116475		1.84116475
West Valley School M&O	2.96402175		2.96402175
Yakima City	0.05447639	3.05585911	3.11033549
Yakima County	0.04717684	1.53714238	1.58431922
Yakima Valley Regional Library		0.47241404	0.47241404
Total Rates for TCA 581	4.90683972	7.77769851	12.68453823

Tax Code Area 565

Tax District Levy	Voted	Non-Voted	Total
County EMS		0.22442381	0.22442381
County Flood Control		0.08955485	0.08955485
State School Levy		2.39830433	2.39830433
Union Gap City		2.79209049	2.79209049
Wapato School Bonds	2.29636137		2.29636137
Wapato School M&O	1.16591085		1.16591085
Yakima County	0.04717684	1.53714238	1.58431922
Total Rates for TCA 565	3.50944906	7.04151586	10.55096492

Tax Code Area 582

Tax District Levy	Voted	Non-Voted	Total
County EMS		0.22442381	0.22442381
County Flood Control		0.08955485	0.08955485
State School Levy		2.39830433	2.39830433
West Valley School Bonds	1.84116475		1.84116475
West Valley School M&O	2.96402175		2.96402175
Yakima County	0.04717684	1.53714238	1.58431922
Yakima County Road		2.14659386	2.14659386
Yakima Valley Regional Library		0.47241404	0.47241404
Total Rates for TCA 582	4.85236333	6.86843327	11.72079660

Tax Code Area 583

Tax District Levy	Voted	Non-Voted	Total
County EMS		0.22442381	0.22442381
County Flood Control		0.08955485	0.08955485
State School Levy		2.39830433	2.39830433
West Valley School Bonds	1.84116475		1.84116475
West Valley School M&O	2.96402175		2.96402175
Yakima County	0.04717684	1.53714238	1.58431922
Yakima County Fire District 10		1.00000000	1.00000000
Yakima County Road		2.14659386	2.14659386
Yakima Valley Regional Library		0.47241404	0.47241404
Total Rates for TCA 583	4.85236333	7.86843327	12.72079660

Tax Code Area 584

Tax District Levy	Voted	Non-Voted	Total
County EMS		0.22442381	0.22442381
County Flood Control		0.08955485	0.08955485
State School Levy		2.39830433	2.39830433
West Valley School Bonds	1.84116475		1.84116475
West Valley School M&O	2.96402175		2.96402175
Yakima County	0.04717684	1.53714238	1.58431922
Yakima County Fire District 12		1.44531901	1.44531901
Yakima County Road		2.14659386	2.14659386
Yakima Valley Regional Library		0.47241404	0.47241404
Total Rates for TCA 584	4.85236333	8.31375228	13.16611561

Tax Code Area 585

Tax District Levy	Voted	Non-Voted	Total
County EMS		0.22442381	0.22442381
County Flood Control		0.08955485	0.08955485
State School Levy		2.39830433	2.39830433
West Valley School Bonds	1.84116475		1.84116475
West Valley School M&O	2.96402175		2.96402175
Yakima City	0.05447639	3.05585911	3.11033549
Yakima County	0.04717684	1.53714238	1.58431922
Yakima Valley Regional Library		0.47241404	0.47241404
Total Rates for TCA 585	4.90683972	7.77769851	12.68453823

Tax Code Area 586

Tax District Levy	Voted	Non-Voted	Total
County EMS		0.22442381	0.22442381
County Flood Control		0.08955485	0.08955485
State School Levy		2.39830433	2.39830433
West Valley School Bonds	1.84116475		1.84116475
West Valley School M&O	2.96402175		2.96402175
Yakima City	0.05447639	3.05585911	3.11033549
Yakima County	0.04717684	1.53714238	1.58431922
Yakima Valley Regional Library		0.47241404	0.47241404
Total Rates for TCA 586	4.90683972	7.77769851	12.68453823

Tax Code Area 600

Tax District Levy	Voted	Non-Voted	Total
County EMS		0.22442381	0.22442381
County Flood Control		0.08955485	0.08955485
Harrah City		3.11818697	3.11818697
Mount Adams School M&O	0.81354364		0.81354364
State School Levy		2.39830433	2.39830433
Yakima County	0.04717684	1.53714238	1.58431922
Yakima Valley Regional Library		0.47241404	0.47241404
Total Rates for TCA 600	0.86072048	7.84002638	8.70074686

Tax Code Area 601

Tax District Levy	Voted	Non-Voted	Total
County EMS		0.22442381	0.22442381
County Flood Control		0.08955485	0.08955485
Mount Adams School M&O	0.81354364		0.81354364
State School Levy		2.39830433	2.39830433
Yakima County	0.04717684	1.53714238	1.58431922
Yakima County Road		2.14659386	2.14659386
Yakima Valley Regional Library		0.47241404	0.47241404
Total Rates for TCA 601	0.86072048	6.86843327	7.72915375

Tax Code Area 602

Tax District Levy	Voted	Non-Voted	Total
County EMS		0.22442381	0.22442381
County Flood Control		0.08955485	0.08955485
Mount Adams School M&O	0.81354364		0.81354364
State School Levy		2.39830433	2.39830433
Yakima County	0.04717684	1.53714238	1.58431922
Yakima County Fire District 5		1.36197204	1.36197204
Yakima County Road		2.14659386	2.14659386
Yakima Valley Regional Library		0.47241404	0.47241404
Total Rates for TCA 602	0.86072048	8.23040531	9.09112579