

Yakima County Department of Property Assessment

2010 Assessment Information for Taxes Payable in 2011



Dave Cook, Yakima County Assessor

A MESSAGE FROM YOUR COUNTY ASSESSOR

I am pleased to share this information with you, the property owners of Yakima County, again this year. Our intention is that you will find this Annual Department of Property Assessment Report informative and helpful. If there is any information that you would like to have included that is not currently here, please bring it to our attention and we will do our best to have it included.

Property values in Yakima County have not followed the national trend of huge reductions in sales prices. Whether we were isolated from the roller-coaster ride of property values or whether people are simply attracted to this area, sales prices on all types of property have remained very stable and have not dropped as they have in other areas of the country, such as California, Arizona, Nevada, or Florida. **In 2009, the average price of a Single Family Residence was \$164,112 in 2010, the average price of a Single Family Residence was \$164,508, a 0.2% increase.**


With the exception of property owners self imposing taxes through voted levies, tax rates have remained consistent in 2011 over 2010, with most taxing districts increasing their tax amounts by the 1% limit on the amount of money they can take over their previous highest and lawful levy. **Levies for Schools increased taxes by \$4,749,269 over the previous year.**

In 2010 the Yakima County Department of Property Assessment appraised and set values on 108,991 real and personal properties. The total value of assessments subject to property tax distribution was \$15,056,805,667. Our staff processed 5,215 Senior Citizen or Disabled Citizen exemption requests and renewal applications across the county amounting to assessed value reductions of \$556,699,869 that creates a tax shift of \$5,172,519 away from these properties onto the other properties in the county. We processed 7,968 parcels in the Open Space Agricultural and Timberland programs, representing assessed value reductions of \$395,002,810 that creates a tax shift of \$4,378,412 away from these parcels onto the other properties in the county.

The Yakima County Mapping system is located at <http://www.yakimap.com/> or you can go directly to the Assessor's site at: <http://yes.co.yakima.wa.us/assessor/>. You can also find us on the Yakima County site at <http://www.co.yakima.wa.us/> and then select Departments and then Property Assessment. If you wish to verify and pay your taxes online, you can do so at <https://yes.co.yakima.wa.us/ascend/>.

Again, I hope you find this annual report informative and helpful. Should you have any questions, please feel free to call our office at 574-1100. Our office hours are 9:00 A.M. to 4:30 P.M. Monday through Friday.

Sincerely,

A handwritten signature in black ink, appearing to read "Dave Cook".

Dave Cook, Yakima County Assessor
dave.cook@co.yakima.wa.us

Profile of Yakima County

Established 1865 from most of the lands in the former Ferguson County

Geography

Yakima County is the second largest County in the State at approximately 4,325 square miles or **a total of 2,767,976 acres**. There are approximately 3,131 miles of roadway in the county. Although extremely large in size, only a small portion of the County is taxable fee land. The Yakima Training Center, Forest Service lands, and the area of the Yakama Indian Reservation comprise in excess of 70% of the land mass of the county. There are 108,991 real and personal property accounts in the county.

Population

The US Census estimated the 2008 population of Yakima County at 239,100

Taxing Districts

We currently have 52 taxing districts in Yakima County (including the State School Levy). A property will not be in every district but is in some combination of the following;

Cities	14	Port Districts	2
School Districts	16	Fire Protection Districts	13
Library District	1	County General Fund	1
County Roads	1	Park Districts	1
Emergency Medical	1	Flood Control	1
State School	1		

DEPARTMENT OF PROPERTY ASSESSMENT DIRECTORY

PHONE: 509-574-1100 FAX: 509-574-1101 TOLL FREE: 1-800-572-7354

WEBPAGE: <http://yes.co.yakima.wa.us/assessor/>

ADMINISTRATION

Dave Cook – Yakima County Assessor – 574-1105
Jacob Tate – Property Data Coordinator – 574-1112

OFFICE STAFF

Judy Sund - Theresa Parsley - Lacata Peace – Danielle Laurvick – Sherry Fair

PROPERTY / DATA CONTROL

Audit / Data Control:

Brenda Castaneda 574-1102

Cadastral:

Walt Valentine 574-1122

Urban Beaudry 574-1116

Personal Property:

Susan Morrison 574-1118

Property Analyst:

Kris Bailey 574-1134

APPRAISERS

Residential:

Timothy Kraft, Lead – 574-1127

Connie Crews – Kathi Lasich

Erin Barnett – Janice Hersey

Agriculture:

Wally Morrison, Lead – 574-1136

Galen Hoover – Matt Martin

Brandon Beyerlein – Eric Jarvis

Commercial:

Greg Leadon – Troy Laurvick

Angela Cervantes – Scott Sauve

COMPARISON OF 2005 THROUGH 2011 PROPERTY TAXES

CITIES/TOWNS	2005 Property Tax	2006 Property Tax	2007 Property Tax	2008 Property Tax	2009 Property Tax	2010 Property Tax	2011 Property Tax	Tax Increase 2010-2011	Tax Increase 2005-2010
City of Granger	\$147,902	\$158,396	\$166,051	\$174,831	\$184,007	\$190,832	\$ 195,802	\$4,969	\$47,900
City of Grandview	\$1,191,648	\$1,270,640	\$1,316,470	\$1,364,409	\$1,398,961	\$1,440,396	\$ 1,461,800	\$21,404	\$270,152
City of Harrah	\$41,325	\$41,887	\$43,133	\$44,112	\$45,413	\$46,374	\$ 46,876	\$503	\$5,552
City of Mabton	\$83,606	\$85,330	\$89,679	\$92,739	\$96,867	\$124,046	\$ 129,176	\$5,130	\$45,570
City of Moxee	\$130,928	\$180,045	\$266,711	\$290,903	\$317,873	\$325,250	\$ 344,251	\$19,001	\$213,323
City of Naches	\$89,313	\$92,334	\$96,021	\$108,253	\$111,281	\$113,049	\$ 115,019	\$1,970	\$25,705
City of Selah	\$1,136,522	\$1,190,443	\$1,219,311	\$1,273,661	\$1,309,869	\$1,350,584	\$ 1,374,532	\$23,948	\$238,010
City of Sunnyside	\$2,088,609	\$2,180,566	\$2,218,654	\$2,267,842	\$2,316,097	\$2,219,916	\$ 2,288,323	\$68,408	\$199,714
City of Tieton	\$130,685	\$138,150	\$145,176	\$150,135	\$157,947	\$172,215	\$ 171,882	-\$333	\$41,196
City of Toppenish	\$743,433	\$758,137	\$754,239	\$753,497	\$712,416	\$729,432	\$ 742,960	\$13,528	-\$473
City of Union Gap	\$1,211,242	\$1,265,872	\$1,318,887	\$1,364,103	\$1,427,144	\$1,447,042	\$ 1,467,008	\$19,965	\$255,766
City of Wapato	\$365,152	\$368,837	\$382,403	\$423,841	\$415,481	\$435,452	\$ 440,861	\$5,409	\$75,708
City of Yakima	\$13,960,632	\$14,399,087	\$14,588,963	\$15,376,850	\$15,776,982	\$16,113,566	\$ 16,634,342	\$520,775	\$2,673,710
City of Zillah	\$333,516	\$316,195	\$328,790	\$339,556	\$357,284	\$370,370	\$ 379,166	\$8,796	\$45,651
TOTALS	\$21,654,512	\$22,445,918	\$22,934,488	\$24,024,731	\$24,627,621	\$25,078,523	\$25,791,997	\$713,473	\$4,137,484
FIRE DISTRICTS									
Cowiche Fire District #1	\$159,185	\$163,738	\$169,358	\$176,076	\$177,326	\$185,078	\$ 188,438	\$3,360	\$29,253
Selah Fire District #2	\$663,022	\$639,031	\$670,353	\$701,204	\$731,281	\$748,148	\$ 708,576	-\$39,572	\$45,554
Naches Fire District #3	\$78,069	\$78,581	\$82,390	\$84,200	\$88,526	\$91,483	\$ 97,034	\$5,551	\$18,965
Moxee Fire District #4	\$1,045,132	\$1,114,277	\$1,201,793	\$1,253,126	\$1,314,384	\$1,353,252	\$ 1,384,339	\$31,087	\$339,207
Lower Valley Fire District #5	\$2,229,634	\$2,416,745	\$2,459,543	\$2,601,185	\$2,614,836	\$2,639,352	\$ 2,690,100	\$50,748	\$460,466
Gleed Fire District #6	\$298,426	\$304,159	\$311,021	\$316,037	\$221,852	\$226,691	\$ 232,213	\$5,521	-\$66,213
Glade Fire District #7	\$12,537	\$12,711	\$13,024	\$13,069	\$13,566	\$13,928	\$ 14,191	\$263	\$1,654
Naches Heights Fire District #9	\$72,655	\$76,566	\$78,435	\$82,891	\$85,903	\$88,574	\$ 91,274	\$2,700	\$18,619
Fruitvale Fire District #10	\$50,532	\$52,725	\$55,119	\$61,373	\$64,538	\$65,577	\$ 67,914	\$2,337	\$17,382
Broadway Fire District #11	\$34,582	\$35,384	\$36,306	\$37,458	\$37,943	\$38,981	\$ 40,023	\$1,042	\$5,441
West Valley Fire District #12	\$1,284,319	\$1,297,552	\$1,265,557	\$1,302,902	\$1,357,091	\$1,378,722	\$ 1,403,741	\$25,019	\$119,422
Nile Fire District #14	\$99,428	\$106,752	\$109,307	\$111,742	\$113,518	\$120,307	\$ 119,915	-\$391	\$20,487
White Pass Fire District #15							\$ 44,782		
TOTALS	\$6,027,521	\$6,298,220	\$6,452,206	\$6,741,263	\$6,820,762	\$6,950,092	\$7,082,541	\$132,449	\$1,055,020

COMPARISON OF 2005 THROUGH 2011 PROPERTY TAXES

SCHOOL DISTRICTS	2005 Property Tax	2006 Property Tax	2007 Property Tax	2008 Property Tax	2009 Property Tax	2010 Property Tax	2011 Property Tax	Tax Increase 2010-2011	Tax Increase 2005-2010
State Levy	\$30,178,273	\$29,592,015	\$28,317,242	\$27,636,549	\$27,836,666	\$30,213,929	\$ 33,158,978	\$2,945,049	\$2,980,705
East Valley School District	\$3,843,700	\$4,679,481	\$5,513,708	\$5,923,879	\$6,207,409	\$6,597,878	\$ 6,798,018	\$200,140	\$2,954,319
Grandview School District	\$2,149,131	\$2,240,000	\$2,307,088	\$2,485,000	\$2,436,777	\$2,523,690	\$ 2,678,774	\$155,084	\$529,643
Granger School District	\$489,304	\$505,349	\$623,186	\$644,076	\$828,401	\$833,556	\$ 868,773	\$35,217	\$379,469
Highland School District	\$1,537,782	\$1,529,386	\$1,557,304	\$1,575,747	\$1,791,570	\$1,800,843	\$ 2,018,174	\$217,330	\$480,392
Mabton School District	\$345,964	\$345,339	\$346,213	\$345,353	\$351,385	\$355,477	\$ 356,654	\$1,178	\$10,691
Mount Adams School District	\$99,578	\$0	\$109,000	\$108,462	\$113,270	\$118,410	\$ 113,847	-\$4,562	\$14,269
Naches School District	\$1,810,994	\$1,840,363	\$2,075,529	\$2,084,921	\$2,290,066	\$2,385,616	\$ 3,736,292	\$1,350,676	\$1,925,298
Selah School District	\$4,825,239	\$4,994,408	\$5,447,027	\$5,666,602	\$6,180,129	\$6,409,358	\$ 6,501,242	\$91,883	\$1,676,002
Sunnyside School District	\$1,426,139	\$1,427,924	\$1,432,427	\$1,429,318	\$1,430,848	\$1,433,676	\$ 1,442,971	\$9,295	\$16,831
Toppenish School District	\$783,063	\$860,371	\$1,434,517	\$1,482,888	\$1,545,976	\$1,701,567	\$ 1,670,545	-\$31,022	\$887,482
Union Gap School District	\$770,891	\$769,305	\$1,557,864	\$1,566,259	\$1,655,926	\$1,696,582	\$ 1,745,132	\$48,550	\$974,240
Wapato School District	\$1,730,992	\$1,732,052	\$1,820,624	\$1,849,236	\$1,818,307	\$1,819,029	\$ 1,021,930	-\$797,099	-\$709,062
West Valley School District	\$6,544,682	\$6,846,846	\$9,014,776	\$9,461,482	\$10,218,252	\$10,857,018	\$ 11,027,985	\$170,968	\$4,483,303
Yakima School District	\$16,741,947	\$17,323,158	\$17,866,279	\$18,058,853	\$18,744,687	\$19,137,821	\$ 19,473,459	\$335,639	\$2,731,512
Zillah School District	\$1,227,607	\$1,258,717	\$1,300,676	\$1,317,304	\$1,395,978	\$1,447,788	\$ 1,456,930	\$9,141	\$229,323
Bickleton School District							\$ 11,802	\$11,802	\$11,802
TOTALS	\$74,505,287	\$75,944,714	\$80,723,459	\$81,635,930	\$84,845,647	\$89,332,238	\$94,081,507	\$4,749,269	\$19,576,220
COUNTY/PORT DISTRICTS									
Yakima County General Fund	\$19,340,763	\$20,092,959	\$20,735,337	\$21,334,434	\$21,899,634	\$22,407,101	\$ 22,881,805	\$474,704	\$3,541,041
County Emergency Services	\$2,699,901	\$2,809,354	\$2,902,068	\$2,990,377	\$3,087,101	\$3,161,362	\$ 3,234,433	\$73,071	\$534,533
Yakima County Flood Control	\$1,075,838	\$1,120,691	\$1,160,620	\$1,195,953	\$1,234,631	\$1,264,337	\$ 1,286,856	\$22,520	\$211,018
Yakima Regional Library	\$2,859,868	\$3,189,885	\$5,597,789	\$5,797,131	\$5,982,673	\$6,126,511	\$ 6,266,313	\$139,803	\$3,406,445
Yakima County Road	\$10,581,752	\$11,027,714	\$11,452,684	\$11,851,884	\$12,291,244	\$12,533,932	\$ 12,796,335	\$262,403	\$2,214,583
Sunnyside Port District	\$439,348	\$457,961	\$475,975	\$488,458	\$501,168	\$513,988	\$ 525,954	\$11,966	\$86,606
Grandview Port District	\$233,979	\$241,731	\$250,674	\$258,780	\$265,649	\$273,491	\$ 278,567	\$5,076	\$44,588
Naches Park/Recreation	\$145,008	\$150,899	\$70,517	\$173,001	\$193,823	\$165,796	\$ 169,995	\$4,199	\$24,987
TOTALS	\$37,376,458	\$39,091,194	\$42,645,664	\$44,090,018	\$45,455,922	\$46,446,516	\$47,440,258	\$993,742	\$10,063,800
TOTALS FOR YAKIMA COUNTY	\$139,563,778	\$143,780,046	\$152,755,816	\$156,491,941	\$161,749,952	\$167,807,370	\$174,396,303	\$6,588,933	\$34,832,524

**ASSESSED VALUES, LEVY RATES TAXES
FOR TAX YEAR 2011**

"Regular Value" includes values of property subject to regular (non-voter approved) levies and "Excess Value" includes values subject to excess (voter approved) levies. Values have been adjusted for all exemptions including senior citizens/disabled persons.

District / Levy	Regular Value	Excess Value	Timber Value	Rate	Real & Pers. Tax	Timber Tax	Total Tax
Bickleton School District #203							
Bickleton School Bonds		\$4,384,974		2.51043591	\$11,008.20	\$0.00	\$11,008.20
Bickleton School M&O		\$4,384,974		0.18111542	\$794.19	\$0.00	\$794.19
Totals for Bickleton School District #203				2.69155133	\$11,802.38	\$0.00	\$11,802.38
City Of Grandview							
Grandview City Bonds		\$428,986,033		0.20513488	\$88,000.00	\$0.00	\$88,000.00
Grandview City	\$432,856,288			3.17380070	\$1,373,799.59	\$0.00	\$1,373,799.59
Totals for City Of Grandview				3.37893558	\$1,461,799.59	\$0.00	\$1,461,799.59
City Of Granger							
Granger City	\$84,557,863			2.31559506	\$195,801.77	\$0.00	\$195,801.77
Totals for City Of Granger				2.31559506	\$195,801.77	\$0.00	\$195,801.77
City Of Mabton							
Mabton City	\$40,266,557			3.20801652	\$129,175.78	\$0.00	\$129,175.78
Totals for City Of Mabton				3.20801652	\$129,175.78	\$0.00	\$129,175.78
City Of Moxee							
Moxee City	\$256,970,710			1.33965186	\$344,251.29	\$0.00	\$344,251.29
Totals for City Of Moxee				1.33965186	\$344,251.29	\$0.00	\$344,251.29
City Of Selah							
Selah Fire Station Bonds		\$469,610,920		0.06920623	\$32,500.00	\$0.00	\$32,500.00
Selah City	\$546,387,489			2.45619162	\$1,342,032.37	\$0.00	\$1,342,032.37
Totals for City Of Selah				2.52539784	\$1,374,532.37	\$0.00	\$1,374,532.37
City Of Sunnyside							
Sunnyside City Bonds		\$611,980,643		0.65688352	\$402,000.00	\$0.00	\$402,000.00
Sunnyside City	\$617,601,120			3.05427448	\$1,886,323.34	\$0.00	\$1,886,323.34
Totals for City Of Sunnyside				3.71115800	\$2,288,323.34	\$0.00	\$2,288,323.34
City Of Toppenish							
Toppenish City	\$269,403,956			2.75779102	\$742,959.81	\$0.00	\$742,959.81
Totals for City Of Toppenish				2.75779102	\$742,959.81	\$0.00	\$742,959.81

District / Levy	Regular Value	Excess Value	Timber Value	Rate	Real & Pers. Tax	Timber Tax	Total Tax
City Of Union Gap							
Union Gap City	\$550,326,067			2.66570638	\$1,467,007.71	\$0.00	\$1,467,007.71
Totals for City Of Union Gap				2.66570638	\$1,467,007.71	\$0.00	\$1,467,007.71
City Of Wapato							
Wapato City	\$147,544,224			2.98798969	\$440,860.62	\$0.00	\$440,860.62
Totals for City Of Wapato				2.98798969	\$440,860.62	\$0.00	\$440,860.62
City Of Yakima							
Yakima City	\$5,599,278,437			2.91847276	\$16,341,341.60	\$0.00	\$16,341,341.60
Yakima City Bonds		\$5,521,928,207		0.05306118	\$293,000.00	\$0.00	\$293,000.00
Totals for City Of Yakima				2.97153394	\$16,634,341.60	\$0.00	\$16,634,341.60
City Of Zillah							
Zillah City	\$164,768,349			2.30120853	\$379,166.33	\$0.00	\$379,166.33
Totals for City Of Zillah				2.30120853	\$379,166.33	\$0.00	\$379,166.33
County Emergency Medical Services							
County EMS	\$15,056,805,667			0.21481536	\$3,234,433.14	\$0.00	\$3,234,433.14
Totals for County Emergency Medical Services				0.21481536	\$3,234,433.14	\$0.00	\$3,234,433.14
County Flood Control							
County Flood Control	\$15,056,805,667			0.08546675	\$1,286,856.23	\$0.00	\$1,286,856.23
Totals for County Flood Control				0.08546675	\$1,286,856.23	\$0.00	\$1,286,856.23
East Valley School District #90							
East Valley School Bonds		\$1,294,922,782		2.48074364	\$3,212,371.45	\$0.00	\$3,212,371.45
East Valley School M&O		\$1,294,922,782		2.76900449	\$3,585,647.00	\$0.00	\$3,585,647.00
Totals for East Valley School District #90				5.24974813	\$6,798,018.45	\$0.00	\$6,798,018.45
Grandview Port District #2							
Grandview Port Regular	\$696,933,186			0.39970362	\$278,566.72	\$0.00	\$278,566.72
Totals for Grandview Port District #2				0.39970362	\$278,566.72	\$0.00	\$278,566.72
Grandview School District #200							
Grandview School Bonds		\$671,373,737		2.36342041	\$1,586,738.39	\$0.00	\$1,586,738.39
Grandview School M&O		\$671,373,737		1.62656829	\$1,092,035.23	\$0.00	\$1,092,035.23
Totals for Grandview School District #200				3.98998870	\$2,678,773.62	\$0.00	\$2,678,773.62

District / Levy	Regular Value	Excess Value	Timber Value	Rate	Real & Pers. Tax	Timber Tax	Total Tax
Granger School District #204							
Granger School Bonds		\$258,685,069		0.92776905	\$240,000.00	\$0.00	\$240,000.00
Granger School M&O		\$258,685,069		2.43065134	\$628,773.21	\$0.00	\$628,773.21
Totals for Granger School District #204				3.35842039	\$868,773.21	\$0.00	\$868,773.21
Highland School District #203							
Highland School M&O		\$404,063,563	\$154,151	3.26295346	\$1,318,440.60	\$502.99	\$1,318,943.59
Highland School Bonds		\$404,063,563	\$154,151	1.73174004	\$699,733.05	\$266.95	\$700,000.00
Totals for Highland School District #203				4.99469350	\$2,018,173.65	\$769.94	\$2,018,943.59
Mabton School District #120							
Mabton School Bonds		\$158,054,865		1.01230671	\$160,000.00	\$0.00	\$160,000.00
Mabton School M&O		\$158,054,865		1.24421649	\$196,654.47	\$0.00	\$196,654.47
Totals for Mabton School District #120				2.25652320	\$356,654.47	\$0.00	\$356,654.47
Mount Adams School District #209							
Mount Adams School M&O		\$154,671,584	\$1,200,529	0.73605854	\$113,847.34	\$883.66	\$114,731.00
Totals for Mount Adams School District #209				0.73605854	\$113,847.34	\$883.66	\$114,731.00
Naches Park/Recreation							
Naches Park M&O		\$162,727,012		0.59606023	\$96,995.10	\$0.00	\$96,995.10
Naches Park Bonds		\$162,727,012		0.44860407	\$73,000.00	\$0.00	\$73,000.00
Totals for Naches Park/Recreation				1.04466430	\$169,995.10	\$0.00	\$169,995.10
Naches School District #3							
Naches School Bonds		\$759,901,309	\$3,685,541	0.60216173	\$457,583.49	\$2,219.29	\$459,802.78
Naches School Technology Fund		\$759,901,309	\$3,685,541	1.24359488	\$945,009.38	\$4,583.32	\$949,592.70
Naches School M&O		\$759,901,309	\$1,842,771	3.07105559	\$2,333,699.17	\$5,659.25	\$2,339,358.42
Totals for Naches School District #3				4.91681221	\$3,736,292.03	\$12,461.86	\$3,748,753.90
Selah School District #119							
Selah School Bonds		\$1,413,854,348		1.19253516	\$1,686,071.03	\$0.00	\$1,686,071.03
Selah School M&O		\$1,413,854,348		3.40570501	\$4,815,170.84	\$0.00	\$4,815,170.84
Totals for Selah School District #119				4.59824018	\$6,501,241.87	\$0.00	\$6,501,241.87
State School Levy							
State School Levy	\$15,013,223,593			2.20865145	\$33,158,978.00	\$0.00	\$33,158,978.00
Totals for State School Levy				2.20865145	\$33,158,978.00	\$0.00	\$33,158,978.00

District / Levy	Regular Value	Excess Value	Timber Value	Rate	Real & Pers. Tax	Timber Tax	Total Tax
Sunnyside Port District #1							
Sunnyside Port Regular	\$1,291,213,979			0.40733287	\$525,953.90	\$0.00	\$525,953.90
Totals for Sunnyside Port District #1				0.40733287	\$525,953.90	\$0.00	\$525,953.90
Sunnyside School District #201							
Sunnyside School M&O		\$1,180,210,509		1.22263855	\$1,442,970.86	\$0.00	\$1,442,970.86
Totals for Sunnyside School District #201				1.22263855	\$1,442,970.86	\$0.00	\$1,442,970.86
Toppenish School District #202							
Toppenish School M&O		\$529,443,399		2.07112883	\$1,096,545.49	\$0.00	\$1,096,545.49
Toppenish School Bonds		\$529,443,399		1.08415744	\$574,000.00	\$0.00	\$574,000.00
Totals for Toppenish School District #202				3.15528627	\$1,670,545.49	\$0.00	\$1,670,545.49
Town Of Harrah							
Harrah City	\$17,067,115			2.74658429	\$46,876.27	\$0.00	\$46,876.27
Totals for Town Of Harrah				2.74658429	\$46,876.27	\$0.00	\$46,876.27
Town Of Naches							
Naches City	\$49,995,214			2.30059641	\$115,018.81	\$0.00	\$115,018.81
Totals for Town Of Naches				2.30059641	\$115,018.81	\$0.00	\$115,018.81
Town Of Tieton							
Tieton City	\$64,041,506			2.68390893	\$171,881.57	\$0.00	\$171,881.57
Totals for Town Of Tieton				2.68390893	\$171,881.57	\$0.00	\$171,881.57
Union Gap School District #2							
Union Gap School Bonds		\$351,533,666		2.16195509	\$760,000.00	\$0.00	\$760,000.00
Union Gap School M&O		\$351,533,666		2.80238186	\$985,131.57	\$0.00	\$985,131.57
Totals for Union Gap School District #2				4.96433696	\$1,745,131.57	\$0.00	\$1,745,131.57
Wapato School District #207							
Wapato School Bonds		\$553,951,694		0.72208462	\$400,000.00	\$0.00	\$400,000.00
Wapato School M&O		\$553,951,694		1.12271513	\$621,929.95	\$0.00	\$621,929.95
Totals for Wapato School District #207				1.84479976	\$1,021,929.95	\$0.00	\$1,021,929.95
West Valley School District #208							
West Valley School Bonds		\$2,388,120,348	\$1,072,590	1.79977093	\$4,298,069.58	\$1,930.42	\$4,300,000.00
West Valley School M&O		\$2,388,120,348	\$536,295	2.81808054	\$6,729,915.49	\$1,511.32	\$6,731,426.81
Totals for West Valley School District #208				4.61785147	\$11,027,985.07	\$3,441.74	\$11,031,426.81

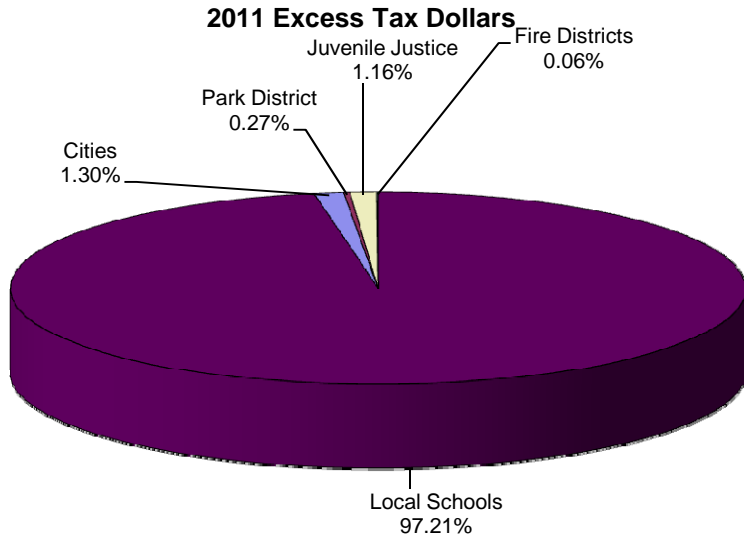
District / Levy	Regular Value	Excess Value	Timber Value	Rate	Real & Pers. Tax	Timber Tax	Total Tax
Yakima Cnty Fire Protection Dist 1							
Yakima County Fire District 1	\$237,844,096			0.79227634	\$188,438.25	\$0.00	\$188,438.25
Totals for Yakima Cnty Fire Protection Dist 1				0.79227634	\$188,438.25	\$0.00	\$188,438.25
Yakima Cnty Fire Protection Dist 10							
Yakima County Fire District 10	\$67,913,846			1.00000000	\$67,913.85	\$0.00	\$67,913.85
Totals for Yakima Cnty Fire Protection Dist 10				1.00000000	\$67,913.85	\$0.00	\$67,913.85
Yakima Cnty Fire Protection Dist 11							
Yakima County Fire District 11	\$50,733,198			0.78889291	\$40,023.06	\$0.00	\$40,023.06
Totals for Yakima Cnty Fire Protection Dist 11				0.78889291	\$40,023.06	\$0.00	\$40,023.06
Yakima Cnty Fire Protection Dist 12							
Yakima County Fire District 12	\$991,583,914			1.41565526	\$1,403,740.98	\$0.00	\$1,403,740.98
Totals for Yakima Cnty Fire Protection Dist 12				1.41565526	\$1,403,740.98	\$0.00	\$1,403,740.98
Yakima Cnty Fire Protection Dist 14							
Yakima County Fire District 14 Bonds		\$116,278,311	\$313,134	0.32592443	\$37,897.94	\$102.06	\$38,000.00
Yakima County Fire District 14	\$117,415,046			0.69852632	\$82,017.50	\$0.00	\$82,017.50
Totals for Yakima Cnty Fire Protection Dist 14				1.02445075	\$119,915.44	\$102.06	\$120,017.50
Yakima Cnty Fire Protection Dist 15							
Yakima County Fire 15	\$44,782,090			1.00000000	\$44,782.09	\$0.00	\$44,782.09
Totals for Yakima Cnty Fire Protection Dist 15				1.00000000	\$44,782.09	\$0.00	\$44,782.09
Yakima Cnty Fire Protection Dist 2							
Yakima County Fire District 2	\$906,930,439			0.78129052	\$708,576.15	\$0.00	\$708,576.15
Totals for Yakima Cnty Fire Protection Dist 2				0.78129052	\$708,576.15	\$0.00	\$708,576.15
Yakima Cnty Fire Protection Dist 3							
Yakima County Fire District 3	\$116,124,289			0.83560649	\$97,034.21	\$0.00	\$97,034.21
Totals for Yakima Cnty Fire Protection Dist 3				0.83560649	\$97,034.21	\$0.00	\$97,034.21
Yakima Cnty Fire Protection Dist 4							
Yakima County Fire District 4	\$1,322,628,202			1.04665770	\$1,384,338.99	\$0.00	\$1,384,338.99
Totals for Yakima Cnty Fire Protection Dist 4				1.04665770	\$1,384,338.99	\$0.00	\$1,384,338.99
Yakima Cnty Fire Protection Dist 5							
Yakima County Fire District 5	\$2,067,220,910			1.30131241	\$2,690,100.23	\$0.00	\$2,690,100.23
Totals for Yakima Cnty Fire Protection Dist 5				1.30131241	\$2,690,100.23	\$0.00	\$2,690,100.23

District / Levy	Regular Value	Excess Value	Timber Value	Rate	Real & Pers. Tax	Timber Tax	Total Tax
Yakima Cnty Fire Protection Dist 6							
Yakima County Fire District 6	\$303,895,427			0.76412019	\$232,212.63	\$0.00	\$232,212.63
Totals for Yakima Cnty Fire Protection Dist 6				0.76412019	\$232,212.63	\$0.00	\$232,212.63
Yakima Cnty Fire Protection Dist 7							
Yakima County Fire District 7	\$19,736,606			0.71902839	\$14,191.18	\$0.00	\$14,191.18
Totals for Yakima Cnty Fire Protection Dist 7				0.71902839	\$14,191.18	\$0.00	\$14,191.18
Yakima Cnty Fire Protection Dist 9							
Yakima County Fire District 9	\$120,538,886			0.75721481	\$91,273.83	\$0.00	\$91,273.83
Totals for Yakima Cnty Fire Protection Dist 9				0.75721481	\$91,273.83	\$0.00	\$91,273.83
Yakima County							
Yakima County	\$15,056,805,667			1.47133137	\$22,153,550.56	\$0.00	\$22,153,550.56
Juvenile Justice Bond		\$14,881,238,875	\$5,973,978	0.04893773	\$728,254.02	\$292.35	\$728,546.37
Totals for Yakima County				1.52026910	\$22,881,804.58	\$292.35	\$22,882,096.93
Yakima County Road							
Yakima County Road	\$6,215,740,772			2.05869829	\$12,796,334.89	\$0.00	\$12,796,334.89
Totals for Yakima County Road				2.05869829	\$12,796,334.89	\$0.00	\$12,796,334.89
Yakima School District #7							
Yakima School M&O		\$4,401,701,736		2.89057733	\$12,723,459.25	\$0.00	\$12,723,459.25
Yakima School Bonds		\$4,401,701,736		1.53349782	\$6,750,000.00	\$0.00	\$6,750,000.00
Totals for Yakima School District #7				4.42407515	\$19,473,459.25	\$0.00	\$19,473,459.25
Yakima Valley Libraries							
Yakima Valley Regional Library	\$13,834,762,172			0.45293972	\$6,266,313.34	\$0.00	\$6,266,313.34
Totals for Yakima Valley Libraries				0.45293972	\$6,266,313.34	\$0.00	\$6,266,313.34
Zillah School District #205							
Zillah School M&O		\$353,795,710		2.05465951	\$726,929.72	\$0.00	\$726,929.72
Zillah School Bonds		\$353,795,710		2.06333762	\$730,000.00	\$0.00	\$730,000.00
Totals for Zillah School District #205				4.11799713	\$1,456,929.72	\$0.00	\$1,456,929.72

Total County Value: \$15,056,805,667.00

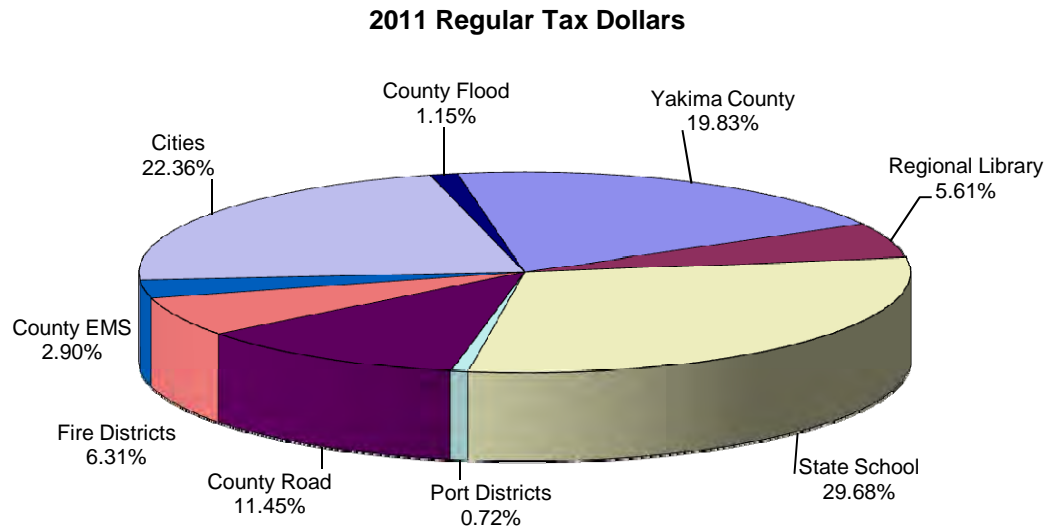
Total County Tax: \$174,414,254.20

Average County Tax Rate: 11.58374877 Per \$1000

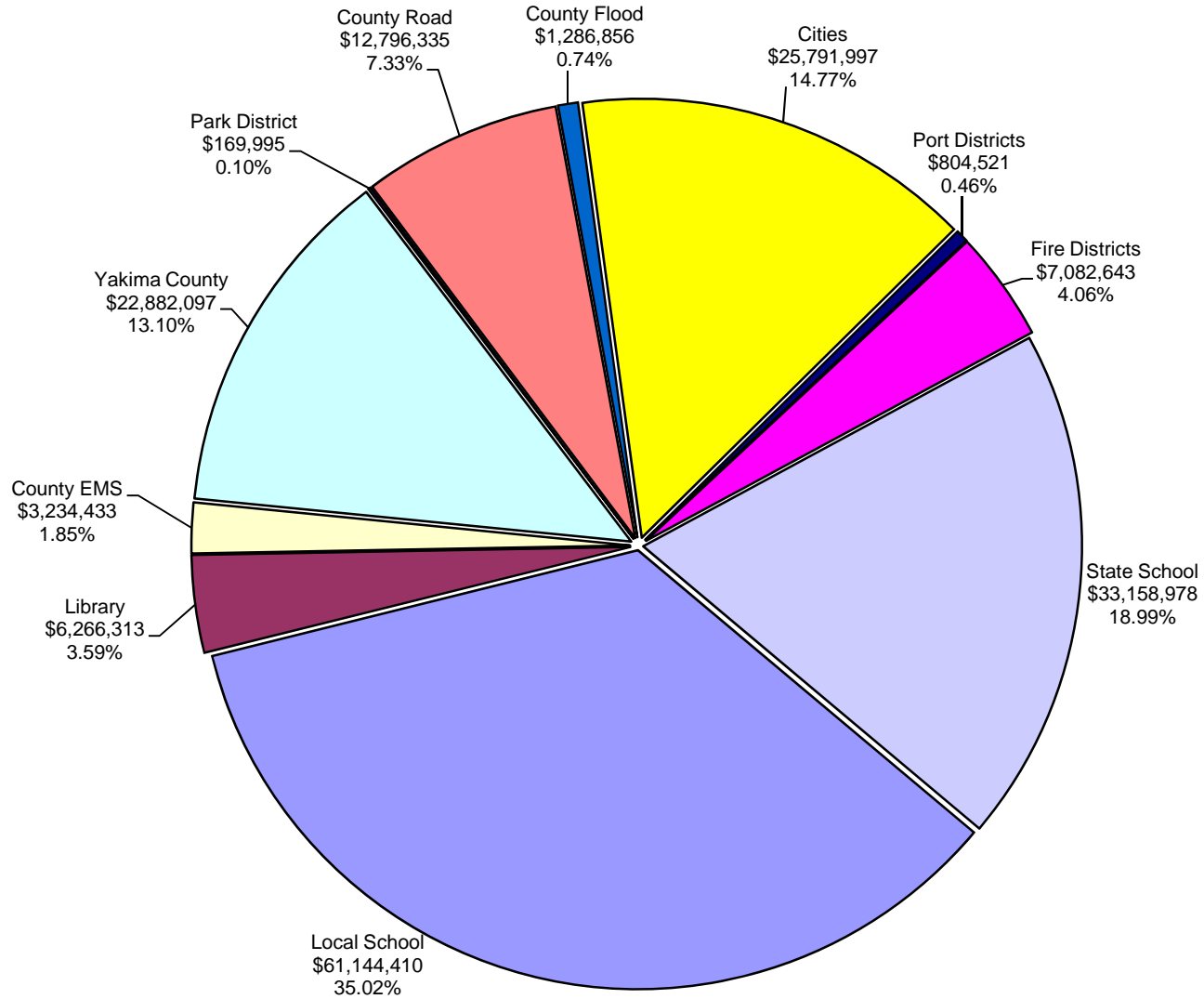


District	Tax
Cities	\$815,500
Park District	\$169,995
Juvenile Justice	\$728,546
Fire Districts	\$38,000
Local Schools	\$61,144,410
Total Excess Tax	\$62,896,452

District	Tax
Yakima County	\$22,153,550.56
Regional Library	\$6,266,313.34
State School	\$33,158,978.00
Port Districts	\$804,520.62
County Road	\$12,796,334.89
Fire Districts	\$7,044,642.95
County EMS	\$3,234,433.14
Cities	\$24,976,496.86
County Flood	\$1,286,856.23
Total Regular Tax	\$111,722,127



Your 2011 Tax Dollars \$174,618,578



Exemption/Value Reduction Program	Count	Regular Levy AV Reduction	Excess Levy AV Reduction	Tax Shift
Mobile Home in Inventory	4	\$90,400	\$90,400	\$1,051.39
Water Quality/Quantity Improvement	4	\$201,500	\$201,500	\$2,444.77
Less than \$500 Market Value	1053	\$355,385	\$355,385	\$4,108.79
Farm Machinery Exempt from State School Levy	251	\$1,725,000	\$1,725,000	\$7,619.90
Home Improvement	18	\$664,605	\$664,605	\$8,194.91
Historical Designation	2	\$746,321	\$746,321	\$8,864.63
Head of Family	346	\$5,186,035	\$5,186,035	\$58,692.24
Multi Family Urban Housing	27	\$7,759,800	\$7,759,800	\$92,168.96
Open Space Open Space	52	\$10,121,635	\$10,121,635	\$121,929.94
Essential Tribal Services/Tribally Owned	210	\$18,478,334	\$18,478,334	\$147,782.62
Properties in Trust for Tribe	387	\$21,204,031	\$21,204,031	\$206,868.61
Current Use - Agricultural	7,968	\$395,002,810	\$395,002,810	\$4,378,412.11
Senior/Disabled	5215	\$378,800,176	\$556,699,869	\$5,172,518.67
Non-Profit/Churches	959	\$566,193,571	\$566,193,571	\$6,580,831.64
Government Owned Property	3023	\$1,428,313,390	\$1,428,313,390	\$16,370,402.12
Totals	19,519	\$2,834,842,993	\$3,012,742,686	\$33,161,891.30

Districts With TAV and/or Joint Values		
Levy Name	TAV	Joint
Grandview Maintenance/Operation		\$37,344,862
Grandview School Bonds		\$37,344,862
Highland Maintenance/Operation	\$154,151	
Highland School Bonds	\$154,151	
Juvenile Justice Bond	\$5,973,978	
Mount Adams Maintenance/Operation	\$1,200,529	
Mount Adams School Bonds	\$1,200,529	
Naches Maintenance/Operations	\$3,685,541	\$327,520
Naches School Bonds	\$1,842,771	\$327,520
Naches School Technology Fund	\$3,685,541	\$327,520
Selah Maintenance/Operations		\$11,680,136
Selah School Bonds		\$11,680,136
West Valley School Bonds	\$1,072,590	
West Valley School Maintenance/Operation	\$536,295	
Yakima County Fire Protection District 14	\$313,134	

Tax Code Area 300

Tax District Levy	Voted	Non-Voted	Total
County EMS		0.21481536	0.21481536
County Flood Control		0.08546675	0.08546675
State School Levy		2.20865145	2.20865145
Union Gap City		2.66570638	2.66570638
Union Gap School Bonds	2.16195509		2.16195509
Union Gap School M&O	2.80238186		2.80238186
Yakima County	0.04893773	1.47133137	1.52026910
Total Rates for TCA 300	5.01327469	6.64597131	11.65924600

Tax Code Area 301

Tax District Levy	Voted	Non-Voted	Total
County EMS		0.21481536	0.21481536
County Flood Control		0.08546675	0.08546675
State School Levy		2.20865145	2.20865145
Union Gap School Bonds	2.16195509		2.16195509
Union Gap School M&O	2.80238186		2.80238186
Yakima County	0.04893773	1.47133137	1.52026910
Yakima County Fire District 4		1.04665770	1.04665770
Yakima County Road		2.05869829	2.05869829
Yakima Valley Regional Library		0.45293972	0.45293972
Total Rates for TCA 301	5.01327469	7.53856064	12.55183532

Tax Code Area 302

Tax District Levy	Voted	Non-Voted	Total
County EMS		0.21481536	0.21481536
County Flood Control		0.08546675	0.08546675
State School Levy		2.20865145	2.20865145
Union Gap School Bonds	2.16195509		2.16195509
Union Gap School M&O	2.80238186		2.80238186
Yakima County	0.04893773	1.47133137	1.52026910
Yakima County Fire District 11		0.78889291	0.78889291
Yakima County Road		2.05869829	2.05869829
Yakima Valley Regional Library		0.45293972	0.45293972
Total Rates for TCA 302	5.01327469	7.28079585	12.29407053

Tax Code Area 303

Tax District Levy	Voted	Non-Voted	Total
County EMS		0.21481536	0.21481536
County Flood Control		0.08546675	0.08546675
State School Levy		2.20865145	2.20865145
Union Gap School Bonds	2.16195509		2.16195509
Union Gap School M&O	2.80238186		2.80238186
Yakima County	0.04893773	1.47133137	1.52026910
Yakima County Fire District 4		1.04665770	1.04665770
Yakima County Road		2.05869829	2.05869829
Yakima Valley Regional Library		0.45293972	0.45293972
Total Rates for TCA 303	5.01327469	7.53856064	12.55183532

Tax Code Area 304

Tax District Levy	Voted	Non-Voted	Total
County EMS		0.21481536	0.21481536
County Flood Control		0.08546675	0.08546675
Naches School Bonds	0.60216173		0.60216173
Naches School M&O	3.07105559		3.07105559
Naches School Technology Fu	1.24359488		1.24359488
State School Levy		2.20865145	2.20865145
Yakima County	0.04893773	1.47133137	1.52026910
Yakima County Fire 15		1.33982134	1.33982134
Yakima County Road		2.05869829	2.05869829
Yakima Valley Regional Library		0.45293972	0.45293972
Total Rates for TCA 304	4.96574993	7.83172428	12.79747422

Tax Code Area 305

Tax District Levy	Voted	Non-Voted	Total
County EMS		0.21481536	0.21481536
County Flood Control		0.08546675	0.08546675
State School Levy		2.20865145	2.20865145
Union Gap School Bonds	2.16195509		2.16195509
Union Gap School M&O	2.80238186		2.80238186
Yakima City	0.05306118	2.91847276	2.97153394
Yakima County	0.04893773	1.47133137	1.52026910
Yakima Valley Regional Library		0.45293972	0.45293972
Total Rates for TCA 305	5.06633586	7.35167741	12.41801327

Tax Code Area 308

Tax District Levy	Voted	Non-Voted	Total
County EMS		0.21481536	0.21481536
County Flood Control		0.08546675	0.08546675
State School Levy		2.20865145	2.20865145
Union Gap City		2.66570638	2.66570638
Union Gap School Bonds	2.16195509		2.16195509
Union Gap School M&O	2.80238186		2.80238186
Yakima County	0.04893773	1.47133137	1.52026910
Total Rates for TCA 308	5.01327469	6.64597131	11.65924600

Tax Code Area 309

Tax District Levy	Voted	Non-Voted	Total
County EMS		0.21481536	0.21481536
County Flood Control		0.08546675	0.08546675
State School Levy		2.20865145	2.20865145
Union Gap City		2.66570638	2.66570638
Union Gap School Bonds	2.16195509		2.16195509
Union Gap School M&O	2.80238186		2.80238186
Yakima County	0.04893773	1.47133137	1.52026910
Total Rates for TCA 309	5.01327469	6.64597131	11.65924600

Tax Code Area 310

Tax District Levy	Voted	Non-Voted	Total
County EMS		0.21481536	0.21481536
County Flood Control		0.08546675	0.08546675
Naches City		2.30059641	2.30059641
Naches Park Bonds	0.44860407		0.44860407
Naches Park M&O	0.59606023		0.59606023
Naches School Bonds	0.60216173		0.60216173
Naches School M&O	3.07105559		3.07105559
Naches School Technology Fu	1.24359488		1.24359488
State School Levy		2.20865145	2.20865145
Yakima County	0.04893773	1.47133137	1.52026910
Total Rates for TCA 310	6.01041423	6.28086134	12.29127558

Tax Code Area 311

Tax District Levy	Voted	Non-Voted	Total
County EMS		0.21481536	0.21481536
County Flood Control		0.08546675	0.08546675
Naches School Bonds	0.60216173		0.60216173
Naches School M&O	3.07105559		3.07105559
Naches School Technology Fu	1.24359488		1.24359488
State School Levy		2.20865145	2.20865145
Yakima County	0.04893773	1.47133137	1.52026910
Yakima County Road		2.05869829	2.05869829
Yakima Valley Regional Library		0.45293972	0.45293972
Total Rates for TCA 311	4.96574993	6.49190294	11.45765287

Tax Code Area 312

Tax District Levy	Voted	Non-Voted	Total
County EMS		0.21481536	0.21481536
County Flood Control		0.08546675	0.08546675
Naches School Bonds	0.60216173		0.60216173
Naches School M&O	3.07105559		3.07105559
Naches School Technology Fu	1.24359488		1.24359488
State School Levy		2.20865145	2.20865145
Yakima County	0.04893773	1.47133137	1.52026910
Yakima County Fire District 1		0.79227634	0.79227634
Yakima County Road		2.05869829	2.05869829
Yakima Valley Regional Library		0.45293972	0.45293972
Total Rates for TCA 312	4.96574993	7.28417928	12.24992922

Tax Code Area 313

Tax District Levy	Voted	Non-Voted	Total
County EMS		0.21481536	0.21481536
County Flood Control		0.08546675	0.08546675
Naches School Bonds	0.60216173		0.60216173
Naches School M&O	3.07105559		3.07105559
Naches School Technology Fu	1.24359488		1.24359488
State School Levy		2.20865145	2.20865145
Yakima County	0.04893773	1.47133137	1.52026910
Yakima County Fire District 2		0.78129052	0.78129052
Yakima County Road		2.05869829	2.05869829
Yakima Valley Regional Library		0.45293972	0.45293972
Total Rates for TCA 313	4.96574993	7.27319346	12.23894339

Tax Code Area 314

Tax District Levy	Voted	Non-Voted	Total
County EMS		0.21481536	0.21481536
County Flood Control		0.08546675	0.08546675
Naches Park Bonds	0.44860407		0.44860407
Naches Park M&O	0.59606023		0.59606023
Naches School Bonds	0.60216173		0.60216173
Naches School M&O	3.07105559		3.07105559
Naches School Technology Fu	1.24359488		1.24359488
State School Levy		2.20865145	2.20865145
Yakima County	0.04893773	1.47133137	1.52026910
Yakima County Fire District 3		0.83560649	0.83560649
Yakima County Road		2.05869829	2.05869829
Yakima Valley Regional Library		0.45293972	0.45293972
Total Rates for TCA 314	6.01041423	7.32750943	13.33792367

Tax Code Area 315

Tax District Levy	Voted	Non-Voted	Total
County EMS		0.21481536	0.21481536
County Flood Control		0.08546675	0.08546675
Naches School Bonds	0.60216173		0.60216173
Naches School M&O	3.07105559		3.07105559
Naches School Technology Fu	1.24359488		1.24359488
State School Levy		2.20865145	2.20865145
Yakima County	0.04893773	1.47133137	1.52026910
Yakima County Fire District 6		0.76412019	0.76412019
Yakima County Road		2.05869829	2.05869829
Yakima Valley Regional Library		0.45293972	0.45293972
Total Rates for TCA 315	4.96574993	7.25602313	12.22177306

Tax Code Area 316

Tax District Levy	Voted	Non-Voted	Total
County EMS		0.21481536	0.21481536
County Flood Control		0.08546675	0.08546675
Naches School Bonds	0.60216173		0.60216173
Naches School M&O	3.07105559		3.07105559
Naches School Technology Fu	1.24359488		1.24359488
State School Levy		2.20865145	2.20865145
Yakima County	0.04893773	1.47133137	1.52026910
Yakima County Fire District 9		0.75721481	0.75721481
Yakima County Road		2.05869829	2.05869829
Yakima Valley Regional Library		0.45293972	0.45293972
Total Rates for TCA 316	4.96574993	7.24911775	12.21486769

Tax Code Area 317

Tax District Levy	Voted	Non-Voted	Total
County EMS		0.21481536	0.21481536
County Flood Control		0.08546675	0.08546675
Naches School Bonds	0.60216173		0.60216173
Naches School M&O	3.07105559		3.07105559
Naches School Technology Fu	1.24359488		1.24359488
State School Levy		2.20865145	2.20865145
Yakima County	0.04893773	1.47133137	1.52026910
Yakima County Fire District 10		1.00000000	1.00000000
Yakima County Road		2.05869829	2.05869829
Yakima Valley Regional Library		0.45293972	0.45293972
Total Rates for TCA 317	4.96574993	7.49190294	12.45765287

Tax Code Area 318

Tax District Levy	Voted	Non-Voted	Total
County EMS		0.21481536	0.21481536
County Flood Control		0.08546675	0.08546675
Naches School Bonds	0.60216173		0.60216173
Naches School M&O	3.07105559		3.07105559
Naches School Technology Fu	1.24359488		1.24359488
State School Levy		2.20865145	2.20865145
Yakima County	0.04893773	1.47133137	1.52026910
Yakima County Fire District 12		1.41565526	1.41565526
Yakima County Road		2.05869829	2.05869829
Yakima Valley Regional Library		0.45293972	0.45293972
Total Rates for TCA 318	4.96574993	7.90755820	12.87330813

Tax Code Area 319

Tax District Levy	Voted	Non-Voted	Total
County EMS		0.21481536	0.21481536
County Flood Control		0.08546675	0.08546675
Highland School Bonds	1.73174004		1.73174004
Highland School M&O	3.26295346		3.26295346
Naches Park Bonds	0.44860407		0.44860407
Naches Park M&O	0.59606023		0.59606023
State School Levy		2.20865145	2.20865145
Yakima County	0.04893773	1.47133137	1.52026910
Yakima County Fire District 3		0.83560649	0.83560649
Yakima County Road		2.05869829	2.05869829
Yakima Valley Regional Library		0.45293972	0.45293972
Total Rates for TCA 319	6.08829553	7.32750943	13.41580496

Tax Code Area 320

Tax District Levy	Voted	Non-Voted	Total
County EMS		0.21481536	0.21481536
County Flood Control		0.08546675	0.08546675
Naches School Bonds	0.60216173		0.60216173
Naches School M&O	3.07105559		3.07105559
Naches School Technology Fu	1.24359488		1.24359488
State School Levy		2.20865145	2.20865145
Yakima County	0.04893773	1.47133137	1.52026910
Yakima County Fire District 14	0.32592443	0.69852632	1.02445075
Yakima County Road		2.05869829	2.05869829
Yakima Valley Regional Library		0.45293972	0.45293972
Total Rates for TCA 320	5.29167436	7.19042926	12.48210362

Tax Code Area 321

Tax District Levy	Voted	Non-Voted	Total
County EMS		0.21481536	0.21481536
County Flood Control		0.08546675	0.08546675
Naches School Bonds	0.60216173		0.60216173
Naches School M&O	3.07105559		3.07105559
Naches School Technology Fu	1.24359488		1.24359488
State School Levy		2.20865145	2.20865145
Yakima County	0.04893773	1.47133137	1.52026910
Yakima County Fire District 3		0.83560649	0.83560649
Yakima County Road		2.05869829	2.05869829
Yakima Valley Regional Library		0.45293972	0.45293972
Total Rates for TCA 321	4.96574993	7.32750943	12.29325937

Tax Code Area 325

Tax District Levy	Voted	Non-Voted	Total
County EMS		0.21481536	0.21481536
County Flood Control		0.08546675	0.08546675
Naches School Bonds	0.60216173		0.60216173
Naches School M&O	3.07105559		3.07105559
Naches School Technology Fu	1.24359488		1.24359488
State School Levy		2.20865145	2.20865145
Yakima City	0.05306118	2.91847276	2.97153394
Yakima County	0.04893773	1.47133137	1.52026910
Yakima Valley Regional Library		0.45293972	0.45293972
Total Rates for TCA 325	5.01881111	7.35167741	12.37048852

Tax Code Area 326

Tax District Levy	Voted	Non-Voted	Total
County EMS		0.21481536	0.21481536
County Flood Control		0.08546675	0.08546675
Naches School Bonds	0.60216173		0.60216173
Naches School M&O	3.07105559		3.07105559
Naches School Technology Fu	1.24359488		1.24359488
State School Levy		2.20865145	2.20865145
Yakima City	0.05306118	2.91847276	2.97153394
Yakima County	0.04893773	1.47133137	1.52026910
Yakima Valley Regional Library		0.45293972	0.45293972
Total Rates for TCA 326	5.01881111	7.35167741	12.37048852

Tax Code Area 333

Tax District Levy	Voted	Non-Voted	Total
County EMS		0.21481536	0.21481536
County Flood Control		0.08546675	0.08546675
State School Levy		2.20865145	2.20865145
Yakima City	0.05306118	2.91847276	2.97153394
Yakima County	0.04893773	1.47133137	1.52026910
Yakima School Bonds	1.53349782		1.53349782
Yakima School M&O	2.89057733		2.89057733
Yakima Valley Regional Library		0.45293972	0.45293972
Total Rates for TCA 333	4.52607405	7.35167741	11.87775146

Tax Code Area 330

Tax District Levy	Voted	Non-Voted	Total
County EMS		0.21481536	0.21481536
County Flood Control		0.08546675	0.08546675
State School Levy		2.20865145	2.20865145
Union Gap City		2.66570638	2.66570638
Yakima County	0.04893773	1.47133137	1.52026910
Yakima School Bonds	1.53349782		1.53349782
Yakima School M&O	2.89057733		2.89057733
Total Rates for TCA 330	4.47301287	6.64597131	11.11898419

Tax Code Area 334

Tax District Levy	Voted	Non-Voted	Total
County EMS		0.21481536	0.21481536
County Flood Control		0.08546675	0.08546675
State School Levy		2.20865145	2.20865145
Yakima City	0.05306118	2.91847276	2.97153394
Yakima County	0.04893773	1.47133137	1.52026910
Yakima School Bonds	1.53349782		1.53349782
Yakima School M&O	2.89057733		2.89057733
Yakima Valley Regional Library		0.45293972	0.45293972
Total Rates for TCA 334	4.52607405	7.35167741	11.87775146

Tax Code Area 331

Tax District Levy	Voted	Non-Voted	Total
County EMS		0.21481536	0.21481536
County Flood Control		0.08546675	0.08546675
State School Levy		2.20865145	2.20865145
Yakima City	0.05306118	2.91847276	2.97153394
Yakima County	0.04893773	1.47133137	1.52026910
Yakima School Bonds	1.53349782		1.53349782
Yakima School M&O	2.89057733		2.89057733
Yakima Valley Regional Library		0.45293972	0.45293972
Total Rates for TCA 331	4.52607405	7.35167741	11.87775146

Tax Code Area 335

Tax District Levy	Voted	Non-Voted	Total
County EMS		0.21481536	0.21481536
County Flood Control		0.08546675	0.08546675
State School Levy		2.20865145	2.20865145
Yakima City	0.05306118	2.91847276	2.97153394
Yakima County	0.04893773	1.47133137	1.52026910
Yakima School Bonds	1.53349782		1.53349782
Yakima School M&O	2.89057733		2.89057733
Yakima Valley Regional Library		0.45293972	0.45293972
Total Rates for TCA 335	4.52607405	7.35167741	11.87775146

Tax Code Area 336

Tax District Levy	Voted	Non-Voted	Total
County EMS		0.21481536	0.21481536
County Flood Control		0.08546675	0.08546675
State School Levy		2.20865145	2.20865145
Yakima County	0.04893773	1.47133137	1.52026910
Yakima County Fire District 6		0.76412019	0.76412019
Yakima County Road		2.05869829	2.05869829
Yakima School Bonds	1.53349782		1.53349782
Yakima School M&O	2.89057733		2.89057733
Yakima Valley Regional Library		0.45293972	0.45293972
Total Rates for TCA 336	4.47301287	7.25602313	11.72903600

Tax Code Area 339

Tax District Levy	Voted	Non-Voted	Total
County EMS		0.21481536	0.21481536
County Flood Control		0.08546675	0.08546675
State School Levy		2.20865145	2.20865145
Yakima County	0.04893773	1.47133137	1.52026910
Yakima County Fire District 12		1.41565526	1.41565526
Yakima County Road		2.05869829	2.05869829
Yakima School Bonds	1.53349782		1.53349782
Yakima School M&O	2.89057733		2.89057733
Yakima Valley Regional Library		0.45293972	0.45293972
Total Rates for TCA 339	4.47301287	7.90755820	12.38057107

Tax Code Area 337

Tax District Levy	Voted	Non-Voted	Total
County EMS		0.21481536	0.21481536
County Flood Control		0.08546675	0.08546675
State School Levy		2.20865145	2.20865145
Yakima County	0.04893773	1.47133137	1.52026910
Yakima County Fire District 10		1.00000000	1.00000000
Yakima County Road		2.05869829	2.05869829
Yakima School Bonds	1.53349782		1.53349782
Yakima School M&O	2.89057733		2.89057733
Yakima Valley Regional Library		0.45293972	0.45293972
Total Rates for TCA 337	4.47301287	7.49190294	11.96491581

Tax Code Area 340

Tax District Levy	Voted	Non-Voted	Total
County EMS		0.21481536	0.21481536
County Flood Control		0.08546675	0.08546675
State School Levy		2.20865145	2.20865145
Yakima County	0.04893773	1.47133137	1.52026910
Yakima County Road		2.05869829	2.05869829
Yakima School Bonds	1.53349782		1.53349782
Yakima School M&O	2.89057733		2.89057733
Yakima Valley Regional Library		0.45293972	0.45293972
Total Rates for TCA 340	4.47301287	6.49190294	10.96491581

Tax Code Area 338

Tax District Levy	Voted	Non-Voted	Total
County EMS		0.21481536	0.21481536
County Flood Control		0.08546675	0.08546675
State School Levy		2.20865145	2.20865145
Yakima County	0.04893773	1.47133137	1.52026910
Yakima County Fire District 11		0.78889291	0.78889291
Yakima County Road		2.05869829	2.05869829
Yakima School Bonds	1.53349782		1.53349782
Yakima School M&O	2.89057733		2.89057733
Yakima Valley Regional Library		0.45293972	0.45293972
Total Rates for TCA 338	4.47301287	7.28079585	11.75380872

Tax Code Area 347

Tax District Levy	Voted	Non-Voted	Total
County EMS		0.21481536	0.21481536
County Flood Control		0.08546675	0.08546675
State School Levy		2.20865145	2.20865145
Yakima County	0.04893773	1.47133137	1.52026910
Yakima County Fire District 10		1.00000000	1.00000000
Yakima County Road		2.05869829	2.05869829
Yakima School Bonds	1.53349782		1.53349782
Yakima School M&O	2.89057733		2.89057733
Yakima Valley Regional Library		0.45293972	0.45293972
Total Rates for TCA 347	4.47301287	7.49190294	11.96491581

Tax Code Area 348

Tax District Levy	Voted	Non-Voted	Total
County EMS		0.21481536	0.21481536
County Flood Control		0.08546675	0.08546675
State School Levy		2.20865145	2.20865145
Yakima County	0.04893773	1.47133137	1.52026910
Yakima County Road		2.05869829	2.05869829
Yakima School Bonds	1.53349782		1.53349782
Yakima School M&O	2.89057733		2.89057733
Yakima Valley Regional Library		0.45293972	0.45293972
Total Rates for TCA 348	4.47301287	6.49190294	10.96491581

Tax Code Area 372

Tax District Levy	Voted	Non-Voted	Total
Bickleton School Bonds	2.51043591		2.51043591
Bickleton School M&O	0.18111542		0.18111542
County EMS		0.21481536	0.21481536
County Flood Control		0.08546675	0.08546675
State School Levy		2.20865145	2.20865145
Yakima County	0.04893773	1.47133137	1.52026910
Yakima County Road		2.05869829	2.05869829
Yakima Valley Regional Library		0.45293972	0.45293972
Total Rates for TCA 372	2.74048906	6.49190294	9.23239200

Tax Code Area 349

Tax District Levy	Voted	Non-Voted	Total
County EMS		0.21481536	0.21481536
County Flood Control		0.08546675	0.08546675
State School Levy		2.20865145	2.20865145
Yakima City	0.05306118	2.91847276	2.97153394
Yakima County	0.04893773	1.47133137	1.52026910
Yakima School Bonds	1.53349782		1.53349782
Yakima School M&O	2.89057733		2.89057733
Yakima Valley Regional Library		0.45293972	0.45293972
Total Rates for TCA 349	4.52607405	7.35167741	11.87775146

Tax Code Area 373

Tax District Levy	Voted	Non-Voted	Total
Bickleton School Bonds	2.51043591		2.51043591
Bickleton School M&O	0.18111542		0.18111542
County EMS		0.21481536	0.21481536
County Flood Control		0.08546675	0.08546675
State School Levy		2.20865145	2.20865145
Yakima County	0.04893773	1.47133137	1.52026910
Yakima County Fire District 7		0.71902839	0.71902839
Yakima County Road		2.05869829	2.05869829
Yakima Valley Regional Library		0.45293972	0.45293972
Total Rates for TCA 373	2.74048906	7.21093133	9.95142039

Tax Code Area 350

Tax District Levy	Voted	Non-Voted	Total
County EMS		0.21481536	0.21481536
County Flood Control		0.08546675	0.08546675
State School Levy		2.20865145	2.20865145
Union Gap City		2.66570638	2.66570638
Yakima County	0.04893773	1.47133137	1.52026910
Yakima School Bonds	1.53349782		1.53349782
Yakima School M&O	2.89057733		2.89057733
Total Rates for TCA 350	4.47301287	6.64597131	11.11898419

Tax Code Area 374

Tax District Levy	Voted	Non-Voted	Total
County EMS		0.21481536	0.21481536
County Flood Control		0.08546675	0.08546675
State School Levy		2.20865145	2.20865145
Yakima County	0.04893773	1.47133137	1.52026910
Yakima County Fire District 7		0.71902839	0.71902839
Yakima County Road		2.05869829	2.05869829
Yakima Valley Regional Library		0.45293972	0.45293972
Total Rates for TCA 374	0.04893773	7.21093133	7.25986906

Tax Code Area 380

Tax District Levy	Voted	Non-Voted	Total
County EMS		0.21481536	0.21481536
County Flood Control		0.08546675	0.08546675
East Valley School Bonds	2.48074364		2.48074364
East Valley School M&O	2.76900449		2.76900449
Moxee City		1.33965186	1.33965186
State School Levy		2.20865145	2.20865145
Yakima County	0.04893773	1.47133137	1.52026910
Yakima County Fire District 4		1.04665770	1.04665770
Yakima Valley Regional Library		0.45293972	0.45293972
Total Rates for TCA 380	5.29868586	6.81951421	12.11820007

Tax Code Area 384

Tax District Levy	Voted	Non-Voted	Total
County EMS		0.21481536	0.21481536
County Flood Control		0.08546675	0.08546675
East Valley School Bonds	2.48074364		2.48074364
East Valley School M&O	2.76900449		2.76900449
State School Levy		2.20865145	2.20865145
Sunnyside Port Regular		0.40733287	0.40733287
Yakima County	0.04893773	1.47133137	1.52026910
Yakima County Road		2.05869829	2.05869829
Yakima Valley Regional Library		0.45293972	0.45293972
Total Rates for TCA 384	5.29868586	6.89923581	12.19792167

Tax Code Area 381

Tax District Levy	Voted	Non-Voted	Total
County EMS		0.21481536	0.21481536
County Flood Control		0.08546675	0.08546675
East Valley School Bonds	2.48074364		2.48074364
East Valley School M&O	2.76900449		2.76900449
Moxee City		1.33965186	1.33965186
State School Levy		2.20865145	2.20865145
Yakima County	0.04893773	1.47133137	1.52026910
Yakima County Fire District 4		1.04665770	1.04665770
Yakima Valley Regional Library		0.45293972	0.45293972
Total Rates for TCA 381	5.29868586	6.81951421	12.11820007

Tax Code Area 385

Tax District Levy	Voted	Non-Voted	Total
County EMS		0.21481536	0.21481536
County Flood Control		0.08546675	0.08546675
East Valley School Bonds	2.48074364		2.48074364
East Valley School M&O	2.76900449		2.76900449
State School Levy		2.20865145	2.20865145
Yakima County	0.04893773	1.47133137	1.52026910
Yakima County Fire District 4		1.04665770	1.04665770
Yakima County Road		2.05869829	2.05869829
Yakima Valley Regional Library		0.45293972	0.45293972
Total Rates for TCA 385	5.29868586	7.53856064	12.83724649

Tax Code Area 382

Tax District Levy	Voted	Non-Voted	Total
County EMS		0.21481536	0.21481536
County Flood Control		0.08546675	0.08546675
East Valley School Bonds	2.48074364		2.48074364
East Valley School M&O	2.76900449		2.76900449
State School Levy		2.20865145	2.20865145
Yakima County	0.04893773	1.47133137	1.52026910
Yakima County Fire District 4		1.04665770	1.04665770
Yakima County Road		2.05869829	2.05869829
Yakima Valley Regional Library		0.45293972	0.45293972
Total Rates for TCA 382	5.29868586	7.53856064	12.83724649

Tax Code Area 400

Tax District Levy	Voted	Non-Voted	Total
County EMS		0.21481536	0.21481536
County Flood Control		0.08546675	0.08546675
Selah City	0.06920623	2.45619162	2.52539784
Selah School Bonds	1.19253516		1.19253516
Selah School M&O	3.40570501		3.40570501
State School Levy		2.20865145	2.20865145
Yakima County	0.04893773	1.47133137	1.52026910
Yakima Valley Regional Library		0.45293972	0.45293972
Total Rates for TCA 400	4.71638413	6.88939627	11.60578040

Tax Code Area 401

Tax District Levy	Voted	Non-Voted	Total
County EMS		0.21481536	0.21481536
County Flood Control		0.08546675	0.08546675
Selah School Bonds	1.19253516		1.19253516
Selah School M&O	3.40570501		3.40570501
State School Levy		2.20865145	2.20865145
Yakima County	0.04893773	1.47133137	1.52026910
Yakima County Road		2.05869829	2.05869829
Yakima Valley Regional Library		0.45293972	0.45293972
Total Rates for TCA 401	4.64717791	6.49190294	11.13908085

Tax Code Area 402

Tax District Levy	Voted	Non-Voted	Total
County EMS		0.21481536	0.21481536
County Flood Control		0.08546675	0.08546675
Selah School Bonds	1.19253516		1.19253516
Selah School M&O	3.40570501		3.40570501
State School Levy		2.20865145	2.20865145
Sunnyside Port Regular		0.40733287	0.40733287
Yakima County	0.04893773	1.47133137	1.52026910
Yakima County Road		2.05869829	2.05869829
Yakima Valley Regional Library		0.45293972	0.45293972
Total Rates for TCA 402	4.64717791	6.89923581	11.54641372

Tax Code Area 403

Tax District Levy	Voted	Non-Voted	Total
County EMS		0.21481536	0.21481536
County Flood Control		0.08546675	0.08546675
Selah School Bonds	1.19253516		1.19253516
Selah School M&O	3.40570501		3.40570501
State School Levy		2.20865145	2.20865145
Yakima County	0.04893773	1.47133137	1.52026910
Yakima County Fire District 2		0.78129052	0.78129052
Yakima County Road		2.05869829	2.05869829
Yakima Valley Regional Library		0.45293972	0.45293972
Total Rates for TCA 403	4.64717791	7.27319346	11.92037136

Tax Code Area 404

Tax District Levy	Voted	Non-Voted	Total
County EMS		0.21481536	0.21481536
County Flood Control		0.08546675	0.08546675
Selah School Bonds	1.19253516		1.19253516
Selah School M&O	3.40570501		3.40570501
State School Levy		2.20865145	2.20865145
Yakima County	0.04893773	1.47133137	1.52026910
Yakima County Fire District 6		0.76412019	0.76412019
Yakima County Road		2.05869829	2.05869829
Yakima Valley Regional Library		0.45293972	0.45293972
Total Rates for TCA 404	4.64717791	7.25602313	11.90320103

Tax Code Area 405

Tax District Levy	Voted	Non-Voted	Total
County EMS		0.21481536	0.21481536
County Flood Control		0.08546675	0.08546675
Selah School Bonds	1.19253516		1.19253516
Selah School M&O	3.40570501		3.40570501
State School Levy		2.20865145	2.20865145
Yakima County	0.04893773	1.47133137	1.52026910
Yakima County Fire District 4		1.04665770	1.04665770
Yakima County Road		2.05869829	2.05869829
Yakima Valley Regional Library		0.45293972	0.45293972
Total Rates for TCA 405	4.64717791	7.53856064	12.18573855

Tax Code Area 406

Tax District Levy	Voted	Non-Voted	Total
County EMS		0.21481536	0.21481536
County Flood Control		0.08546675	0.08546675
Selah School Bonds	1.19253516		1.19253516
Selah School M&O	3.40570501		3.40570501
State School Levy		2.20865145	2.20865145
Yakima County	0.04893773	1.47133137	1.52026910
Yakima County Road		2.05869829	2.05869829
Yakima Valley Regional Library		0.45293972	0.45293972
Total Rates for TCA 406	4.64717791	6.49190294	11.13908085

Tax Code Area 407

Tax District Levy	Voted	Non-Voted	Total
County EMS		0.21481536	0.21481536
County Flood Control		0.08546675	0.08546675
Selah School Bonds	1.19253516		1.19253516
Selah School M&O	3.40570501		3.40570501
State School Levy		2.20865145	2.20865145
Yakima County	0.04893773	1.47133137	1.52026910
Yakima County Fire District 2		0.78129052	0.78129052
Yakima County Road		2.05869829	2.05869829
Yakima Valley Regional Library		0.45293972	0.45293972
Total Rates for TCA 407	4.64717791	7.27319346	11.92037136

Tax Code Area 408

Tax District Levy	Voted	Non-Voted	Total
County EMS		0.21481536	0.21481536
County Flood Control		0.08546675	0.08546675
Selah City		2.45619162	2.45619162
Selah School Bonds	1.19253516		1.19253516
Selah School M&O	3.40570501		3.40570501
State School Levy		2.20865145	2.20865145
Yakima County	0.04893773	1.47133137	1.52026910
Yakima Valley Regional Library		0.45293972	0.45293972
Total Rates for TCA 408	4.64717791	6.88939627	11.53657417

Tax Code Area 410

Tax District Levy	Voted	Non-Voted	Total
County EMS		0.21481536	0.21481536
County Flood Control		0.08546675	0.08546675
Selah City		2.45619162	2.45619162
Selah School Bonds	1.19253516		1.19253516
Selah School M&O	3.40570501		3.40570501
State School Levy		2.20865145	2.20865145
Yakima County	0.04893773	1.47133137	1.52026910
Yakima Valley Regional Library		0.45293972	0.45293972
Total Rates for TCA 410	4.64717791	6.88939627	11.53657417

Tax Code Area 415

Tax District Levy	Voted	Non-Voted	Total
County EMS		0.21481536	0.21481536
County Flood Control		0.08546675	0.08546675
Selah City		2.45619162	2.45619162
Selah School Bonds	1.19253516		1.19253516
Selah School M&O	3.40570501		3.40570501
State School Levy		2.20865145	2.20865145
Yakima County	0.04893773	1.47133137	1.52026910
Yakima Valley Regional Library		0.45293972	0.45293972
Total Rates for TCA 415	4.64717791	6.88939627	11.53657417

Tax Code Area 420

Tax District Levy	Voted	Non-Voted	Total
County EMS		0.21481536	0.21481536
County Flood Control		0.08546675	0.08546675
Mabton City		3.20801652	3.20801652
Mabton School Bonds	1.01230671		1.01230671
Mabton School M&O	1.24421649		1.24421649
State School Levy		2.20865145	2.20865145
Yakima County	0.04893773	1.47133137	1.52026910
Total Rates for TCA 420	2.30546093	7.18828145	9.49374238

Tax Code Area 421

Tax District Levy	Voted	Non-Voted	Total
County EMS		0.21481536	0.21481536
County Flood Control		0.08546675	0.08546675
Mabton School Bonds	1.01230671		1.01230671
Mabton School M&O	1.24421649		1.24421649
State School Levy		2.20865145	2.20865145
Yakima County	0.04893773	1.47133137	1.52026910
Yakima County Road		2.05869829	2.05869829
Yakima Valley Regional Library		0.45293972	0.45293972
Total Rates for TCA 421	2.30546093	6.49190294	8.79736387

Tax Code Area 422

Tax District Levy	Voted	Non-Voted	Total
County EMS		0.21481536	0.21481536
County Flood Control		0.08546675	0.08546675
Mabton School Bonds	1.01230671		1.01230671
Mabton School M&O	1.24421649		1.24421649
State School Levy		2.20865145	2.20865145
Yakima County	0.04893773	1.47133137	1.52026910
Yakima County Fire District 5		1.30131241	1.30131241
Yakima County Road		2.05869829	2.05869829
Yakima Valley Regional Library		0.45293972	0.45293972
Total Rates for TCA 422	2.30546093	7.79321535	10.09867628

Tax Code Area 425

Tax District Levy	Voted	Non-Voted	Total
County EMS		0.21481536	0.21481536
County Flood Control		0.08546675	0.08546675
Grandview Port Regular		0.39970362	0.39970362
Mabton School Bonds	1.01230671		1.01230671
Mabton School M&O	1.24421649		1.24421649
State School Levy		2.20865145	2.20865145
Yakima County	0.04893773	1.47133137	1.52026910
Yakima County Road		2.05869829	2.05869829
Yakima Valley Regional Library		0.45293972	0.45293972
Total Rates for TCA 425	2.30546093	6.89160656	9.19706749

Tax Code Area 423

Tax District Levy	Voted	Non-Voted	Total
County EMS		0.21481536	0.21481536
County Flood Control		0.08546675	0.08546675
Mabton School Bonds	1.01230671		1.01230671
Mabton School M&O	1.24421649		1.24421649
State School Levy		2.20865145	2.20865145
Yakima County	0.04893773	1.47133137	1.52026910
Yakima County Fire District 7		0.71902839	0.71902839
Yakima County Road		2.05869829	2.05869829
Yakima Valley Regional Library		0.45293972	0.45293972
Total Rates for TCA 423	2.30546093	7.21093133	9.51639226

Tax Code Area 426

Tax District Levy	Voted	Non-Voted	Total
County EMS		0.21481536	0.21481536
County Flood Control		0.08546675	0.08546675
Grandview Port Regular		0.39970362	0.39970362
Mabton School Bonds	1.01230671		1.01230671
Mabton School M&O	1.24421649		1.24421649
State School Levy		2.20865145	2.20865145
Yakima County	0.04893773	1.47133137	1.52026910
Yakima County Fire District 5		1.30131241	1.30131241
Yakima County Road		2.05869829	2.05869829
Yakima Valley Regional Library		0.45293972	0.45293972
Total Rates for TCA 426	2.30546093	8.19291898	10.49837991

Tax Code Area 424

Tax District Levy	Voted	Non-Voted	Total
County EMS		0.21481536	0.21481536
County Flood Control		0.08546675	0.08546675
Mabton School Bonds	1.01230671		1.01230671
Mabton School M&O	1.24421649		1.24421649
State School Levy		2.20865145	2.20865145
Yakima County	0.04893773	1.47133137	1.52026910
Yakima County Fire District 5		1.30131241	1.30131241
Yakima County Road		2.05869829	2.05869829
Yakima Valley Regional Library		0.45293972	0.45293972
Total Rates for TCA 424	2.30546093	7.79321535	10.09867628

Tax Code Area 427

Tax District Levy	Voted	Non-Voted	Total
County EMS		0.21481536	0.21481536
County Flood Control		0.08546675	0.08546675
Grandview Port Regular		0.39970362	0.39970362
Mabton School Bonds	1.01230671		1.01230671
Mabton School M&O	1.24421649		1.24421649
State School Levy		2.20865145	2.20865145
Yakima County	0.04893773	1.47133137	1.52026910
Yakima County Fire District 7		0.71902839	0.71902839
Yakima County Road		2.05869829	2.05869829
Yakima Valley Regional Library		0.45293972	0.45293972
Total Rates for TCA 427	2.30546093	7.61063495	9.91609588

Tax Code Area 428

Tax District Levy	Voted	Non-Voted	Total
County EMS		0.21481536	0.21481536
County Flood Control		0.08546675	0.08546675
Grandview City	0.20513488	3.17380070	3.37893558
Grandview Port Regular		0.39970362	0.39970362
Mabton School Bonds	1.01230671		1.01230671
Mabton School M&O	1.24421649		1.24421649
State School Levy		2.20865145	2.20865145
Yakima County	0.04893773	1.47133137	1.52026910
Total Rates for TCA 428	2.51059581	7.55376925	10.06436507

Tax Code Area 440

Tax District Levy	Voted	Non-Voted	Total
County EMS		0.21481536	0.21481536
County Flood Control		0.08546675	0.08546675
Grandview City	0.20513488	3.17380070	3.37893558
Grandview Port Regular		0.39970362	0.39970362
Grandview School Bonds	2.36342041		2.36342041
Grandview School M&O	1.62656829		1.62656829
State School Levy		2.20865145	2.20865145
Yakima County	0.04893773	1.47133137	1.52026910
Total Rates for TCA 440	4.24406131	7.55376925	11.79783056

Tax Code Area 441

Tax District Levy	Voted	Non-Voted	Total
County EMS		0.21481536	0.21481536
County Flood Control		0.08546675	0.08546675
Grandview Port Regular		0.39970362	0.39970362
Grandview School Bonds	2.36342041		2.36342041
Grandview School M&O	1.62656829		1.62656829
State School Levy		2.20865145	2.20865145
Yakima County	0.04893773	1.47133137	1.52026910
Yakima County Fire District 5		1.30131241	1.30131241
Yakima County Road		2.05869829	2.05869829
Yakima Valley Regional Library		0.45293972	0.45293972
Total Rates for TCA 441	4.03892643	8.19291898	12.23184540

Tax Code Area 442

Tax District Levy	Voted	Non-Voted	Total
County EMS		0.21481536	0.21481536
County Flood Control		0.08546675	0.08546675
Grandview School Bonds	2.36342041		2.36342041
Grandview School M&O	1.62656829		1.62656829
State School Levy		2.20865145	2.20865145
Sunnyside Port Regular		0.40733287	0.40733287
Yakima County	0.04893773	1.47133137	1.52026910
Yakima County Fire District 5		1.30131241	1.30131241
Yakima County Road		2.05869829	2.05869829
Yakima Valley Regional Library		0.45293972	0.45293972
Total Rates for TCA 442	4.03892643	8.20054823	12.23947465

Tax Code Area 460

Tax District Levy	Voted	Non-Voted	Total
County EMS		0.21481536	0.21481536
County Flood Control		0.08546675	0.08546675
State School Levy		2.20865145	2.20865145
Sunnyside City	0.65688352	3.05427448	3.71115800
Sunnyside Port Regular		0.40733287	0.40733287
Sunnyside School M&O	1.22263855		1.22263855
Yakima County	0.04893773	1.47133137	1.52026910
Yakima Valley Regional Library		0.45293972	0.45293972
Total Rates for TCA 460	1.92845979	7.89481201	9.82327180

Tax Code Area 461

Tax District Levy	Voted	Non-Voted	Total
County EMS		0.21481536	0.21481536
County Flood Control		0.08546675	0.08546675
Grandview Port Regular		0.39970362	0.39970362
State School Levy		2.20865145	2.20865145
Sunnyside School M&O	1.22263855		1.22263855
Yakima County	0.04893773	1.47133137	1.52026910
Yakima County Fire District 5		1.30131241	1.30131241
Yakima County Road		2.05869829	2.05869829
Yakima Valley Regional Library		0.45293972	0.45293972
Total Rates for TCA 461	1.27157627	8.19291898	9.46449525

Tax Code Area 462

Tax District Levy	Voted	Non-Voted	Total
County EMS		0.21481536	0.21481536
County Flood Control		0.08546675	0.08546675
State School Levy		2.20865145	2.20865145
Sunnyside Port Regular		0.40733287	0.40733287
Sunnyside School M&O	1.22263855		1.22263855
Yakima County	0.04893773	1.47133137	1.52026910
Yakima County Road		2.05869829	2.05869829
Yakima Valley Regional Library		0.45293972	0.45293972
Total Rates for TCA 462	1.27157627	6.89923581	8.17081209

Tax Code Area 463

Tax District Levy	Voted	Non-Voted	Total
County EMS		0.21481536	0.21481536
County Flood Control		0.08546675	0.08546675
State School Levy		2.20865145	2.20865145
Sunnyside Port Regular		0.40733287	0.40733287
Sunnyside School M&O	1.22263855		1.22263855
Yakima County	0.04893773	1.47133137	1.52026910
Yakima County Fire District 5		1.30131241	1.30131241
Yakima County Road		2.05869829	2.05869829
Yakima Valley Regional Library		0.45293972	0.45293972
Total Rates for TCA 463	1.27157627	8.20054823	9.47212450

Tax Code Area 464

Tax District Levy	Voted	Non-Voted	Total
County EMS		0.21481536	0.21481536
County Flood Control		0.08546675	0.08546675
State School Levy		2.20865145	2.20865145
Sunnyside City	0.65688352	3.05427448	3.71115800
Sunnyside Port Regular		0.40733287	0.40733287
Sunnyside School M&O	1.22263855		1.22263855
Yakima County	0.04893773	1.47133137	1.52026910
Yakima Valley Regional Library		0.45293972	0.45293972
Total Rates for TCA 464	1.92845979	7.89481201	9.82327180

Tax Code Area 465

Tax District Levy	Voted	Non-Voted	Total
County EMS		0.21481536	0.21481536
County Flood Control		0.08546675	0.08546675
State School Levy		2.20865145	2.20865145
Sunnyside Port Regular		0.40733287	0.40733287
Sunnyside School M&O	1.22263855		1.22263855
Yakima County	0.04893773	1.47133137	1.52026910
Yakima County Fire District 5		1.30131241	1.30131241
Yakima County Road		2.05869829	2.05869829
Yakima Valley Regional Library		0.45293972	0.45293972
Total Rates for TCA 465	1.27157627	8.20054823	9.47212450

Tax Code Area 480

Tax District Levy	Voted	Non-Voted	Total
County EMS		0.21481536	0.21481536
County Flood Control		0.08546675	0.08546675
State School Levy		2.20865145	2.20865145
Toppenish City		2.75779102	2.75779102
Toppenish School Bonds	1.08415744		1.08415744
Toppenish School M&O	2.07112883		2.07112883
Yakima County	0.04893773	1.47133137	1.52026910
Yakima Valley Regional Library		0.45293972	0.45293972
Total Rates for TCA 480	3.20422400	7.19099567	10.39521967

Tax Code Area 481

Tax District Levy	Voted	Non-Voted	Total
County EMS		0.21481536	0.21481536
County Flood Control		0.08546675	0.08546675
State School Levy		2.20865145	2.20865145
Toppenish School Bonds	1.08415744		1.08415744
Toppenish School M&O	2.07112883		2.07112883
Yakima County	0.04893773	1.47133137	1.52026910
Yakima County Road		2.05869829	2.05869829
Yakima Valley Regional Library		0.45293972	0.45293972
Total Rates for TCA 481	3.20422400	6.49190294	9.69612694

Tax Code Area 482

Tax District Levy	Voted	Non-Voted	Total
County EMS		0.21481536	0.21481536
County Flood Control		0.08546675	0.08546675
State School Levy		2.20865145	2.20865145
Toppenish School Bonds	1.08415744		1.08415744
Toppenish School M&O	2.07112883		2.07112883
Yakima County	0.04893773	1.47133137	1.52026910
Yakima County Fire District 5		1.30131241	1.30131241
Yakima County Road		2.05869829	2.05869829
Yakima Valley Regional Library		0.45293972	0.45293972
Total Rates for TCA 482	3.20422400	7.79321535	10.99743936

Tax Code Area 483

Tax District Levy	Voted	Non-Voted	Total
County EMS		0.21481536	0.21481536
County Flood Control		0.08546675	0.08546675
State School Levy		2.20865145	2.20865145
Toppenish School Bonds	1.08415744		1.08415744
Toppenish School M&O	2.07112883		2.07112883
Yakima County	0.04893773	1.47133137	1.52026910
Yakima County Fire District 4		1.04665770	1.04665770
Yakima County Road		2.05869829	2.05869829
Yakima Valley Regional Library		0.45293972	0.45293972
Total Rates for TCA 483	3.20422400	7.53856064	10.74278464

Tax Code Area 500

Tax District Levy	Voted	Non-Voted	Total
County EMS		0.21481536	0.21481536
County Flood Control		0.08546675	0.08546675
Highland School Bonds	1.73174004		1.73174004
Highland School M&O	3.26295346		3.26295346
State School Levy		2.20865145	2.20865145
Tieton City		2.68390893	2.68390893
Yakima County	0.04893773	1.47133137	1.52026910
Total Rates for TCA 500	5.04363123	6.66417386	11.70780509

Tax Code Area 501

Tax District Levy	Voted	Non-Voted	Total
County EMS		0.21481536	0.21481536
County Flood Control		0.08546675	0.08546675
Highland School Bonds	1.73174004		1.73174004
Highland School M&O	3.26295346		3.26295346
State School Levy		2.20865145	2.20865145
Yakima County	0.04893773	1.47133137	1.52026910
Yakima County Road		2.05869829	2.05869829
Yakima Valley Regional Library		0.45293972	0.45293972
Total Rates for TCA 501	5.04363123	6.49190294	11.53553417

Tax Code Area 502

Tax District Levy	Voted	Non-Voted	Total
County EMS		0.21481536	0.21481536
County Flood Control		0.08546675	0.08546675
Highland School Bonds	1.73174004		1.73174004
Highland School M&O	3.26295346		3.26295346
State School Levy		2.20865145	2.20865145
Yakima County	0.04893773	1.47133137	1.52026910
Yakima County Fire District 1		0.79227634	0.79227634
Yakima County Road		2.05869829	2.05869829
Yakima Valley Regional Library		0.45293972	0.45293972
Total Rates for TCA 502	5.04363123	7.28417928	12.32781051

Tax Code Area 504

Tax District Levy	Voted	Non-Voted	Total
County EMS		0.21481536	0.21481536
County Flood Control		0.08546675	0.08546675
Highland School Bonds	1.73174004		1.73174004
Highland School M&O	3.26295346		3.26295346
State School Levy		2.20865145	2.20865145
Yakima County	0.04893773	1.47133137	1.52026910
Yakima County Fire District 9		0.75721481	0.75721481
Yakima County Road		2.05869829	2.05869829
Yakima Valley Regional Library		0.45293972	0.45293972
Total Rates for TCA 504	5.04363123	7.24911775	12.29274898

Tax Code Area 505

Tax District Levy	Voted	Non-Voted	Total
County EMS		0.21481536	0.21481536
County Flood Control		0.08546675	0.08546675
Highland School Bonds	1.73174004		1.73174004
Highland School M&O	3.26295346		3.26295346
State School Levy		2.20865145	2.20865145
Yakima County	0.04893773	1.47133137	1.52026910
Yakima County Fire District 12		1.41565526	1.41565526
Yakima County Road		2.05869829	2.05869829
Yakima Valley Regional Library		0.45293972	0.45293972
Total Rates for TCA 505	5.04363123	7.90755820	12.95118943

Tax Code Area 510

Tax District Levy	Voted	Non-Voted	Total
County EMS		0.21481536	0.21481536
County Flood Control		0.08546675	0.08546675
Highland School Bonds	1.73174004		1.73174004
Highland School M&O	3.26295346		3.26295346
State School Levy		2.20865145	2.20865145
Tieton City		2.68390893	2.68390893
Yakima County	0.04893773	1.47133137	1.52026910
Total Rates for TCA 510	5.04363123	6.66417386	11.70780509

Tax Code Area 520

Tax District Levy	Voted	Non-Voted	Total
County EMS		0.21481536	0.21481536
County Flood Control		0.08546675	0.08546675
Granger City		2.31559506	2.31559506
Granger School Bonds	0.92776905		0.92776905
Granger School M&O	2.43065134		2.43065134
State School Levy		2.20865145	2.20865145
Yakima County	0.04893773	1.47133137	1.52026910
Total Rates for TCA 520	3.40735812	6.29585999	9.70321811

Tax Code Area 521

Tax District Levy	Voted	Non-Voted	Total
County EMS		0.21481536	0.21481536
County Flood Control		0.08546675	0.08546675
Granger School Bonds	0.92776905		0.92776905
Granger School M&O	2.43065134		2.43065134
State School Levy		2.20865145	2.20865145
Yakima County	0.04893773	1.47133137	1.52026910
Yakima County Road		2.05869829	2.05869829
Yakima Valley Regional Library		0.45293972	0.45293972
Total Rates for TCA 521	3.40735812	6.49190294	9.89926106

Tax Code Area 522

Tax District Levy	Voted	Non-Voted	Total
County EMS		0.21481536	0.21481536
County Flood Control		0.08546675	0.08546675
Granger School Bonds	0.92776905		0.92776905
Granger School M&O	2.43065134		2.43065134
State School Levy		2.20865145	2.20865145
Yakima County	0.04893773	1.47133137	1.52026910
Yakima County Fire District 5		1.30131241	1.30131241
Yakima County Road		2.05869829	2.05869829
Yakima Valley Regional Library		0.45293972	0.45293972
Total Rates for TCA 522	3.40735812	7.79321535	11.20057347

Tax Code Area 523

Tax District Levy	Voted	Non-Voted	Total
County EMS		0.21481536	0.21481536
County Flood Control		0.08546675	0.08546675
Granger School Bonds	0.92776905		0.92776905
Granger School M&O	2.43065134		2.43065134
State School Levy		2.20865145	2.20865145
Sunnyside Port Regular		0.40733287	0.40733287
Yakima County	0.04893773	1.47133137	1.52026910
Yakima County Road		2.05869829	2.05869829
Yakima Valley Regional Library		0.45293972	0.45293972
Total Rates for TCA 523	3.40735812	6.89923581	10.30659393

Tax Code Area 524

Tax District Levy	Voted	Non-Voted	Total
County EMS		0.21481536	0.21481536
County Flood Control		0.08546675	0.08546675
Granger School Bonds	0.92776905		0.92776905
Granger School M&O	2.43065134		2.43065134
State School Levy		2.20865145	2.20865145
Sunnyside Port Regular		0.40733287	0.40733287
Yakima County	0.04893773	1.47133137	1.52026910
Yakima County Fire District 5		1.30131241	1.30131241
Yakima County Road		2.05869829	2.05869829
Yakima Valley Regional Library		0.45293972	0.45293972
Total Rates for TCA 524	3.40735812	8.20054823	11.60790634

Tax Code Area 527

Tax District Levy	Voted	Non-Voted	Total
County EMS		0.21481536	0.21481536
County Flood Control		0.08546675	0.08546675
Granger School Bonds	0.92776905		0.92776905
Granger School M&O	2.43065134		2.43065134
State School Levy		2.20865145	2.20865145
Yakima County	0.04893773	1.47133137	1.52026910
Yakima County Fire District 7		0.71902839	0.71902839
Yakima County Road		2.05869829	2.05869829
Yakima Valley Regional Library		0.45293972	0.45293972
Total Rates for TCA 527	3.40735812	7.21093133	10.61828945

Tax Code Area 528

Tax District Levy	Voted	Non-Voted	Total
County EMS		0.21481536	0.21481536
County Flood Control		0.08546675	0.08546675
Granger City		2.31559506	2.31559506
Granger School Bonds	0.92776905		0.92776905
Granger School M&O	2.43065134		2.43065134
State School Levy		2.20865145	2.20865145
Yakima County	0.04893773	1.47133137	1.52026910
Total Rates for TCA 528	3.40735812	6.29585999	9.70321811

Tax Code Area 540

Tax District Levy	Voted	Non-Voted	Total
County EMS		0.21481536	0.21481536
County Flood Control		0.08546675	0.08546675
State School Levy		2.20865145	2.20865145
Yakima County	0.04893773	1.47133137	1.52026910
Yakima Valley Regional Library		0.45293972	0.45293972
Zillah City		2.30120853	2.30120853
Zillah School Bonds	2.06333762		2.06333762
Zillah School M&O	2.05465951		2.05465951
Total Rates for TCA 540	4.16693486	6.73441318	10.90134804

Tax Code Area 541

Tax District Levy	Voted	Non-Voted	Total
County EMS		0.21481536	0.21481536
County Flood Control		0.08546675	0.08546675
State School Levy		2.20865145	2.20865145
Yakima County	0.04893773	1.47133137	1.52026910
Yakima County Road		2.05869829	2.05869829
Yakima Valley Regional Library		0.45293972	0.45293972
Zillah School Bonds	2.06333762		2.06333762
Zillah School M&O	2.05465951		2.05465951
Total Rates for TCA 541	4.16693486	6.49190294	10.65883780

Tax Code Area 542

Tax District Levy	Voted	Non-Voted	Total
County EMS		0.21481536	0.21481536
County Flood Control		0.08546675	0.08546675
State School Levy		2.20865145	2.20865145
Yakima County	0.04893773	1.47133137	1.52026910
Yakima County Fire District 5		1.30131241	1.30131241
Yakima County Road		2.05869829	2.05869829
Yakima Valley Regional Library		0.45293972	0.45293972
Zillah School Bonds	2.06333762		2.06333762
Zillah School M&O	2.05465951		2.05465951
Total Rates for TCA 542	4.16693486	7.79321535	11.96015022

Tax Code Area 543

Tax District Levy	Voted	Non-Voted	Total
County EMS		0.21481536	0.21481536
County Flood Control		0.08546675	0.08546675
State School Levy		2.20865145	2.20865145
Yakima County	0.04893773	1.47133137	1.52026910
Yakima County Fire District 4		1.04665770	1.04665770
Yakima County Road		2.05869829	2.05869829
Yakima Valley Regional Library		0.45293972	0.45293972
Zillah School Bonds	2.06333762		2.06333762
Zillah School M&O	2.05465951		2.05465951
Total Rates for TCA 543	4.16693486	7.53856064	11.70549550

Tax Code Area 544

Tax District Levy	Voted	Non-Voted	Total
County EMS		0.21481536	0.21481536
County Flood Control		0.08546675	0.08546675
State School Levy		2.20865145	2.20865145
Toppenish School Bonds	1.08415744		1.08415744
Toppenish School M&O	2.07112883		2.07112883
Yakima County	0.04893773	1.47133137	1.52026910
Yakima Valley Regional Library		0.45293972	0.45293972
Zillah City		2.30120853	2.30120853
Total Rates for TCA 544	3.20422400	6.73441318	9.93863718

Tax Code Area 560

Tax District Levy	Voted	Non-Voted	Total
County EMS		0.21481536	0.21481536
County Flood Control		0.08546675	0.08546675
State School Levy		2.20865145	2.20865145
Wapato City		2.98798969	2.98798969
Wapato School Bonds	0.72208462		0.72208462
Wapato School M&O	1.12271513		1.12271513
Yakima County	0.04893773	1.47133137	1.52026910
Yakima Valley Regional Library		0.45293972	0.45293972
Total Rates for TCA 560	1.89373748	7.42119434	9.31493182

Tax Code Area 561

Tax District Levy	Voted	Non-Voted	Total
County EMS		0.21481536	0.21481536
County Flood Control		0.08546675	0.08546675
State School Levy		2.20865145	2.20865145
Wapato School Bonds	0.72208462		0.72208462
Wapato School M&O	1.12271513		1.12271513
Yakima County	0.04893773	1.47133137	1.52026910
Yakima County Road		2.05869829	2.05869829
Yakima Valley Regional Library		0.45293972	0.45293972
Total Rates for TCA 561	1.89373748	6.49190294	8.38564042

Tax Code Area 562

Tax District Levy	Voted	Non-Voted	Total
County EMS		0.21481536	0.21481536
County Flood Control		0.08546675	0.08546675
State School Levy		2.20865145	2.20865145
Wapato School Bonds	0.72208462		0.72208462
Wapato School M&O	1.12271513		1.12271513
Yakima County	0.04893773	1.47133137	1.52026910
Yakima County Fire District 5		1.30131241	1.30131241
Yakima County Road		2.05869829	2.05869829
Yakima Valley Regional Library		0.45293972	0.45293972
Total Rates for TCA 562	1.89373748	7.79321535	9.68695284

Tax Code Area 563

Tax District Levy	Voted	Non-Voted	Total
County EMS		0.21481536	0.21481536
County Flood Control		0.08546675	0.08546675
State School Levy		2.20865145	2.20865145
Wapato School Bonds	0.72208462		0.72208462
Wapato School M&O	1.12271513		1.12271513
Yakima County	0.04893773	1.47133137	1.52026910
Yakima County Fire District 12		1.41565526	1.41565526
Yakima County Road		2.05869829	2.05869829
Yakima Valley Regional Library		0.45293972	0.45293972
Total Rates for TCA 563	1.89373748	7.90755820	9.80129568

Tax Code Area 564

Tax District Levy	Voted	Non-Voted	Total
County EMS		0.21481536	0.21481536
County Flood Control		0.08546675	0.08546675
State School Levy		2.20865145	2.20865145
Wapato School Bonds	0.72208462		0.72208462
Wapato School M&O	1.12271513		1.12271513
Yakima County	0.04893773	1.47133137	1.52026910
Yakima County Fire District 4		1.04665770	1.04665770
Yakima County Road		2.05869829	2.05869829
Yakima Valley Regional Library		0.45293972	0.45293972
Total Rates for TCA 564	1.89373748	7.53856064	9.43229812

Tax Code Area 565

Tax District Levy	Voted	Non-Voted	Total
County EMS		0.21481536	0.21481536
County Flood Control		0.08546675	0.08546675
State School Levy		2.20865145	2.20865145
Union Gap City		2.66570638	2.66570638
Wapato School Bonds	0.72208462		0.72208462
Wapato School M&O	1.12271513		1.12271513
Yakima County	0.04893773	1.47133137	1.52026910
Total Rates for TCA 565	1.89373748	6.64597131	8.53970880

Tax Code Area 568

Tax District Levy	Voted	Non-Voted	Total
County EMS		0.21481536	0.21481536
County Flood Control		0.08546675	0.08546675
State School Levy		2.20865145	2.20865145
Wapato School Bonds	0.72208462		0.72208462
Wapato School M&O	1.12271513		1.12271513
Yakima County	0.04893773	1.47133137	1.52026910
Yakima County Fire District 4		1.04665770	1.04665770
Yakima County Road		2.05869829	2.05869829
Yakima Valley Regional Library		0.45293972	0.45293972
Total Rates for TCA 568	1.89373748	7.53856064	9.43229812

Tax Code Area 581

Tax District Levy	Voted	Non-Voted	Total
County EMS		0.21481536	0.21481536
County Flood Control		0.08546675	0.08546675
State School Levy		2.20865145	2.20865145
West Valley School Bonds	1.79977093		1.79977093
West Valley School M&O	2.81808054		2.81808054
Yakima City	0.05306118	2.91847276	2.97153394
Yakima County	0.04893773	1.47133137	1.52026910
Yakima Valley Regional Library		0.45293972	0.45293972
Total Rates for TCA 581	4.71985038	7.35167741	12.07152779

Tax Code Area 582

Tax District Levy	Voted	Non-Voted	Total
County EMS		0.21481536	0.21481536
County Flood Control		0.08546675	0.08546675
State School Levy		2.20865145	2.20865145
West Valley School Bonds	1.79977093		1.79977093
West Valley School M&O	2.81808054		2.81808054
Yakima County	0.04893773	1.47133137	1.52026910
Yakima County Road		2.05869829	2.05869829
Yakima Valley Regional Library		0.45293972	0.45293972
Total Rates for TCA 582	4.66678920	6.49190294	11.15869214

Tax Code Area 583

Tax District Levy	Voted	Non-Voted	Total
County EMS		0.21481536	0.21481536
County Flood Control		0.08546675	0.08546675
State School Levy		2.20865145	2.20865145
West Valley School Bonds	1.79977093		1.79977093
West Valley School M&O	2.81808054		2.81808054
Yakima County	0.04893773	1.47133137	1.52026910
Yakima County Fire District 10		1.00000000	1.00000000
Yakima County Road		2.05869829	2.05869829
Yakima Valley Regional Library		0.45293972	0.45293972
Total Rates for TCA 583	4.66678920	7.49190294	12.15869214

Tax Code Area 584

Tax District Levy	Voted	Non-Voted	Total
County EMS		0.21481536	0.21481536
County Flood Control		0.08546675	0.08546675
State School Levy		2.20865145	2.20865145
West Valley School Bonds	1.79977093		1.79977093
West Valley School M&O	2.81808054		2.81808054
Yakima County	0.04893773	1.47133137	1.52026910
Yakima County Fire District 12		1.41565526	1.41565526
Yakima County Road		2.05869829	2.05869829
Yakima Valley Regional Library		0.45293972	0.45293972
Total Rates for TCA 584	4.66678920	7.90755820	12.57434740

Tax Code Area 585

Tax District Levy	Voted	Non-Voted	Total
County EMS		0.21481536	0.21481536
County Flood Control		0.08546675	0.08546675
State School Levy		2.20865145	2.20865145
West Valley School Bonds	1.79977093		1.79977093
West Valley School M&O	2.81808054		2.81808054
Yakima City	0.05306118	2.91847276	2.97153394
Yakima County	0.04893773	1.47133137	1.52026910
Yakima Valley Regional Library		0.45293972	0.45293972
Total Rates for TCA 585	4.71985038	7.35167741	12.07152779

Tax Code Area 586

Tax District Levy	Voted	Non-Voted	Total
County EMS		0.21481536	0.21481536
County Flood Control		0.08546675	0.08546675
State School Levy		2.20865145	2.20865145
West Valley School Bonds	1.79977093		1.79977093
West Valley School M&O	2.81808054		2.81808054
Yakima City	0.05306118	2.91847276	2.97153394
Yakima County	0.04893773	1.47133137	1.52026910
Yakima Valley Regional Library		0.45293972	0.45293972
Total Rates for TCA 586	4.71985038	7.35167741	12.07152779

Tax Code Area 600

Tax District Levy	Voted	Non-Voted	Total
County EMS		0.21481536	0.21481536
County Flood Control		0.08546675	0.08546675
Harrah City		2.74658429	2.74658429
Mount Adams School M&O	0.73605854		0.73605854
State School Levy		2.20865145	2.20865145
Yakima County	0.04893773	1.47133137	1.52026910
Yakima Valley Regional Library		0.45293972	0.45293972
Total Rates for TCA 600	0.78499627	7.17978895	7.96478521

Tax Code Area 601

Tax District Levy	Voted	Non-Voted	Total
County EMS		0.21481536	0.21481536
County Flood Control		0.08546675	0.08546675
Mount Adams School M&O	0.73605854		0.73605854
State School Levy		2.20865145	2.20865145
Yakima County	0.04893773	1.47133137	1.52026910
Yakima County Road		2.05869829	2.05869829
Yakima Valley Regional Library		0.45293972	0.45293972
Total Rates for TCA 601	0.78499627	6.49190294	7.27689921

Tax Code Area 602

Tax District Levy	Voted	Non-Voted	Total
County EMS		0.21481536	0.21481536
County Flood Control		0.08546675	0.08546675
Mount Adams School M&O	0.73605854		0.73605854
State School Levy		2.20865145	2.20865145
Yakima County	0.04893773	1.47133137	1.52026910
Yakima County Fire District 5		1.30131241	1.30131241
Yakima County Road		2.05869829	2.05869829
Yakima Valley Regional Library		0.45293972	0.45293972
Total Rates for TCA 602	0.78499627	7.79321535	8.57821162