

A MESSAGE FROM YOUR COUNTY ASSESSOR

I am pleased to share this information with you, the property owners of Yakima County, again this year. Our intention is that you will find this Annual Department of Property Assessment Report informative and helpful. If there is any information that you would like to have included that is not currently here, please bring it to our attention and we will do our best to have it included.

Property values in Yakima County have not followed the national trend of huge reductions in sales prices. Whether we were isolated from the roller-coaster ride of property values or whether people are simply attracted to this area, sales prices on all types of property have continued to increase. In 2008, the average price of a Single Family Residence increased 4.1% over the previous year, to \$168,500 which is up from \$141,000 just 3 years ago.


Overall tax rates continue to go down across the county as the 1% limit on the amount of money a Taxing Districts can take over their previous highest and lawful levy is doing exactly what taxpayers voted for when they passed I-747. On the other hand, those reductions in the amount of property taxes have been offset by the increases in Voter Approved Levies, which have increased property taxes by \$17,633,739.21 in the seven (7) year period from 2003 to 2009.

In 2008 the Yakima County Department of Property Assessment appraised and set values on 108,621 real and personal properties. The total value of assessments subject to property tax distribution was \$14,532,869,869. Our staff processed 5,256 Senior Citizen or Disabled Citizen exemption requests and renewal applications across the county amounting to assessed value reductions of \$538,297,742 and a tax shift of \$4,921,009 away from these properties. We processed 8,161 parcels in the Open Space Agricultural and Timberland programs, representing 438,554 acres of property. These Parcels have assessed value reductions of \$399,676,005 resulting in a tax shift of \$4,270,262 away from these parcels.

Our Internet address is <http://yes.co.yakima.wa.us/assessor/>. Or you can find us on the Yakima County site at <http://www.co.yakima.wa.us/> and then select Departments and then Assessment. The Yakima County Mapping system is located at <http://www.yakimap.com/> and you can check your taxes and pay them online at <https://yes.co.yakima.wa.us/ascend/> if you wish to.

Again, I hope you find this annual report informative and helpful. Should you have any questions, please feel free to call our office at 574-1100. Our office hours are 9:00 A.M. to 4:30 P.M. Monday through Friday.

Sincerely,

A handwritten signature in black ink, appearing to read 'Dave Cook', with a stylized flourish at the end.

Dave Cook
Yakima County Assessor
dave.cook@co.yakima.wa.us

DEPARTMENT OF PROPERTY ASSESSMENT DIRECTORY

PHONE: 509-574-1100

FAX: 509-574-1101

TOLL FREE: 1-800-572-7354

WEBPAGE: <http://yes.co.yakima.wa.us/assessor/>

ADMINISTRATION

Dave Cook – Yakima County Assessor – 574-1105

Jacob Tate – Property Data Coordinator – 574-1112

OFFICE STAFF

Judy Sund - Theresa Parsley - Lacata Peace – Danielle Laurvick – Sherry Fair

PROPERTY / DATA CONTROL

Audit / Data Control:

Brenda Castaneda 574-1102

Cadastral:

Walt Valentine 574-1122

Urban Beaudry 574-1116

Personal Property:

Susan Morrison 574-1118

Melissa Magana 574-1114

Property Analyst:

Kris Bailey 574-1134

APPRAISERS

Residential:

Timothy Kraft, Lead – 574-1127

Connie Crews – Bill Seely – Kathi Lasich

Katrina Urlacher – Erin Barnett – Janice Hersey

Agriculture:

Wally Morrison, Lead – 574-1136

Dick Willsey – Galen Hoover – Matt Martin

Jorge Martinez – Andy Marble

Commercial:

Greg Leadon, Lead – 574-1125

Troy Laurvick – Angela Cervantes

Scott Sauve

COMPARISON OF 2003 THROUGH 2009 PROPERTY TAXES

CITIES/TOWNS	2003 Property Tax	2004 Property Tax	2005 Property Tax	2006 Property Tax	2007 Property Tax	2008 Property Tax	2009 Property Tax	Tax Increase 2003-2009	% Increase
City of Granger	\$137,087	\$143,514	\$147,902	\$158,396	\$166,051	\$174,831	\$184,007	\$46,920	34.23%
City of Grandview	\$993,952	\$1,062,421	\$1,191,648	\$1,270,640	\$1,316,470	\$1,364,409	\$1,398,961	\$405,009	40.75%
City of Harrah	\$40,140	\$40,939	\$41,325	\$41,887	\$43,133	\$44,112	\$45,413	\$5,274	13.14%
City of Mabton	\$73,018	\$82,117	\$83,606	\$85,330	\$89,679	\$92,739	\$96,867	\$23,849	32.66%
City of Moxee	\$111,686	\$113,902	\$130,928	\$180,045	\$266,711	\$290,903	\$317,873	\$206,187	184.61%
City of Naches	\$79,788	\$87,057	\$89,313	\$92,334	\$96,021	\$108,253	\$111,281	\$31,493	39.47%
City of Selah	\$1,082,535	\$1,105,088	\$1,136,522	\$1,190,443	\$1,219,311	\$1,273,661	\$1,309,869	\$227,334	21.00%
City of Sunnyside	\$1,960,230	\$1,966,215	\$2,088,609	\$2,180,566	\$2,218,654	\$2,267,842	\$2,316,097	\$355,867	18.15%
City of Tieton	\$117,326	\$119,820	\$130,685	\$138,150	\$145,176	\$150,135	\$157,947	\$40,620	34.62%
City of Toppenish	\$717,685	\$739,744	\$743,433	\$758,137	\$754,239	\$753,497	\$712,416	-\$5,268	-0.73%
City of Union Gap	\$1,160,262	\$1,180,687	\$1,211,242	\$1,265,872	\$1,318,887	\$1,364,103	\$1,427,144	\$266,882	23.00%
City of Wapato	\$371,993	\$377,926	\$365,152	\$368,837	\$382,403	\$423,841	\$415,481	\$43,487	11.69%
City of Yakima	\$13,280,578	\$13,592,285	\$13,960,632	\$14,399,087	\$14,588,963	\$15,376,850	\$15,776,982	\$2,496,404	18.80%
City of Zillah	\$315,124	\$321,904	\$333,516	\$316,195	\$328,790	\$339,556	\$357,284	\$42,160	13.38%
TOTALS	\$20,441,405	\$20,933,620	\$21,654,512	\$22,445,918	\$22,934,488	\$24,024,731	\$24,627,621	\$4,186,217	20.48%
FIRE DISTRICTS									
Cowiche Fire District #1	\$151,045	\$155,335	\$159,185	\$163,738	\$169,358	\$176,076	\$177,326	\$26,282	17.40%
Selah Fire District #2	\$563,189	\$538,510	\$663,022	\$639,031	\$670,353	\$701,204	\$731,281	\$168,092	29.85%
Naches Fire District #3	\$71,186	\$73,194	\$78,069	\$78,581	\$82,390	\$84,200	\$88,526	\$17,340	24.36%
Moxee Fire District #4	\$968,969	\$1,002,079	\$1,045,132	\$1,114,277	\$1,201,793	\$1,253,126	\$1,314,384	\$345,415	35.65%
Lower Valley Fire District #5	\$2,012,548	\$2,133,497	\$2,229,634	\$2,416,745	\$2,459,543	\$2,601,185	\$2,614,836	\$602,288	29.93%
Gleed Fire District #6	\$285,657	\$293,433	\$298,426	\$304,159	\$311,021	\$316,037	\$221,852	-\$63,805	-22.34%
Glade Fire District #7	\$12,016	\$12,136	\$12,537	\$12,711	\$13,024	\$13,069	\$13,566	\$1,550	12.90%
Naches Heights Fire District #9	\$69,487	\$71,706	\$72,655	\$76,566	\$78,435	\$82,891	\$85,903	\$16,416	23.62%
Fruitvale Fire District #10	\$47,669	\$48,888	\$50,532	\$52,725	\$55,119	\$61,373	\$64,538	\$16,869	35.39%
Broadway Fire District #11	\$34,992	\$33,497	\$34,582	\$35,384	\$36,306	\$37,458	\$37,943	\$2,950	8.43%
West Valley Fire District #12	\$1,095,477	\$1,144,711	\$1,284,319	\$1,297,552	\$1,265,557	\$1,302,902	\$1,357,091	\$261,614	23.88%
Nile Fire District #14	\$97,937	\$98,421	\$99,428	\$106,752	\$109,307	\$111,742	\$113,518	\$15,580	15.91%
TOTALS	\$5,410,172	\$5,605,407	\$6,027,521	\$6,298,220	\$6,452,206	\$6,741,263	\$6,820,762	\$1,410,590	26.07%

COMPARISON OF 2003 THROUGH 2009 PROPERTY TAXES

SCHOOL DISTRICTS	2003 Property Tax	2004 Property Tax	2005 Property Tax	2006 Property Tax	2007 Property Tax	2008 Property Tax	2009 Property Tax	Tax Increase 2003-2009	% Increase
East Valley School District	\$3,614,046	\$3,650,493	\$3,843,700	\$4,679,481	\$5,513,708	\$5,923,879	\$6,207,409	\$2,593,363	71.76%
Grandview School District	\$2,201,270	\$2,198,724	\$2,149,131	\$2,240,000	\$2,307,088	\$2,485,000	\$2,436,777	\$235,508	10.70%
Granger School District	\$452,150	\$452,819	\$489,304	\$505,349	\$623,186	\$644,076	\$828,401	\$376,251	83.21%
Highland School District	\$1,400,021	\$1,427,141	\$1,537,782	\$1,529,386	\$1,557,304	\$1,575,747	\$1,791,570	\$391,549	27.97%
Mabton School District	\$300,000	\$300,179	\$345,964	\$345,339	\$346,213	\$345,353	\$351,385	\$51,385	17.13%
Mount Adams School District	\$102,587	\$101,037	\$99,578	\$0	\$109,000	\$108,462	\$113,270	\$10,684	10.41%
Naches School District	\$1,852,382	\$1,828,349	\$1,810,994	\$1,840,363	\$2,075,529	\$2,084,921	\$2,290,066	\$437,684	23.63%
Selah School District	\$4,099,444	\$4,235,837	\$4,825,239	\$4,994,408	\$5,447,027	\$5,666,602	\$6,180,129	\$2,080,685	50.76%
Sunnyside School District	\$1,246,000	\$1,250,712	\$1,426,139	\$1,427,924	\$1,432,427	\$1,429,318	\$1,430,848	\$184,848	14.84%
Toppenish School District	\$780,000	\$789,425	\$783,063	\$860,371	\$1,434,517	\$1,482,888	\$1,545,976	\$765,976	98.20%
Union Gap School District	\$718,000	\$724,270	\$770,891	\$769,305	\$1,557,864	\$1,566,259	\$1,655,926	\$937,926	130.63%
Wapato School District	\$1,630,000	\$1,634,634	\$1,730,992	\$1,732,052	\$1,820,624	\$1,849,236	\$1,818,307	\$188,307	11.55%
West Valley School District	\$5,542,140	\$5,711,331	\$6,544,682	\$6,846,846	\$9,014,776	\$9,461,482	\$10,218,252	\$4,676,112	84.37%
Yakima School District	\$15,392,000	\$15,882,560	\$16,741,947	\$17,323,158	\$17,866,279	\$18,058,853	\$18,744,687	\$3,352,687	21.78%
Zillah School District	\$1,097,000	\$1,228,886	\$1,227,607	\$1,258,717	\$1,300,676	\$1,317,304	\$1,395,978	\$298,978	27.25%
TOTALS	\$40,427,039	\$41,416,397	\$44,327,014	\$46,352,699	\$52,406,217	\$53,999,381	\$57,008,981	\$16,581,942	41.02%
COUNTY/PORT DISTRICTS									
State Levy	\$30,087,677	\$30,973,137	\$30,178,273	\$29,592,015	\$28,317,242	\$27,636,549	\$27,836,666	-\$2,251,011	-7.48%
Yakima County General Fund	\$18,245,647	\$18,757,152	\$19,340,763	\$20,092,959	\$20,735,337	\$21,334,434	\$21,899,634	\$3,653,987	20.03%
County Emergency Services	\$2,539,356	\$2,609,437	\$2,699,901	\$2,809,354	\$2,902,068	\$2,990,377	\$3,087,101	\$547,745	21.57%
Yakima County Flood Control	\$1,012,537	\$1,045,414	\$1,075,838	\$1,120,691	\$1,160,620	\$1,195,953	\$1,234,631	\$222,094	21.93%
Yakima County Library	\$2,441,715	\$2,524,930	\$2,859,868	\$3,189,885	\$5,597,789	\$5,797,131	\$5,982,673	\$3,540,958	145.02%
Yakima County Road	\$9,836,137	\$10,179,939	\$10,581,752	\$11,027,714	\$11,452,684	\$11,851,884	\$12,291,244	\$2,455,107	24.96%
Sunnyside Port District	\$416,447	\$428,358	\$439,348	\$457,961	\$475,975	\$488,458	\$501,168	\$84,721	20.34%
Grandview Port District	\$201,681	\$213,364	\$233,979	\$241,731	\$250,674	\$258,780	\$265,649	\$63,968	31.72%
Naches Park/Recreation	\$160,000	\$72,880	\$145,008	\$150,899	\$70,517	\$173,001	\$193,823	\$33,823	21.14%
TOTALS	\$64,941,196	\$66,804,611	\$67,554,731	\$68,683,209	\$70,962,906	\$71,726,567	\$73,292,588	\$8,351,392	12.86%
TOTALS FOR YAKIMA COUNTY	\$131,219,811	\$134,760,035	\$139,563,778	\$143,780,046	\$152,755,816	\$156,491,941	\$161,749,952	\$30,530,141	23.27%

**ASSESSED VALUES, LEVY RATES _TAXES
FOR TAX YEAR 2009**

"Regular Value" includes values of property subject to regular (non-voter approved) levies and "Excess Value" includes values subject to excess (voter approved) levies. Values have been adjusted for all exemptions including senior citizens/disabled persons.

District / Levy	Regular Value	Excess Value	Timber Value	Rate	Real & Pers. Tax	Timber Tax	Total Tax
City Of Grandview							
Grandview City	\$416,389,495			3.15560557	\$1,313,961.01	\$0.00	\$1,313,961.01
Grandview City Bonds		\$413,135,210		0.20574378	\$85,000.00	\$0.00	\$85,000.00
Totals for City Of Grandview				3.36134935	\$1,398,961.01	\$0.00	\$1,398,961.01
City Of Granger							
Granger City	\$82,384,463			2.23351216	\$184,006.70	\$0.00	\$184,006.70
Totals for City Of Granger				2.23351216	\$184,006.70	\$0.00	\$184,006.70
City Of Mabton							
Mabton City	\$37,018,062			2.61675152	\$96,867.07	\$0.00	\$96,867.07
Totals for City Of Mabton				2.61675152	\$96,867.07	\$0.00	\$96,867.07
City Of Moxee							
Moxee City	\$232,215,097			1.36887487	\$317,873.41	\$0.00	\$317,873.41
Totals for City Of Moxee				1.36887487	\$317,873.41	\$0.00	\$317,873.41
City Of Selah							
Selah City	\$515,395,639			2.47551373	\$1,275,868.98	\$0.00	\$1,275,868.98
Selah Fire Station Bonds		\$440,216,874		0.07723466	\$34,000.00	\$0.00	\$34,000.00
Totals for City Of Selah				2.55274839	\$1,309,868.98	\$0.00	\$1,309,868.98
City Of Sunnyside							
Sunnyside City Bonds		\$607,225,392		0.88168250	\$535,380.00	\$0.00	\$535,380.00
Sunnyside City	\$612,170,687			2.90885645	\$1,780,716.65	\$0.00	\$1,780,716.65
Totals for City Of Sunnyside				3.79053894	\$2,316,096.65	\$0.00	\$2,316,096.65
City Of Toppenish							
Toppenish City	\$272,220,641			2.61705460	\$712,416.28	\$0.00	\$712,416.28
Totals for City Of Toppenish				2.61705460	\$712,416.28	\$0.00	\$712,416.28
City Of Union Gap							
Union Gap City	\$546,353,843			2.61212379	\$1,427,143.87	\$0.00	\$1,427,143.87
Totals for City Of Union Gap				2.61212379	\$1,427,143.87	\$0.00	\$1,427,143.87

District / Levy	Regular Value	Excess Value	Timber Value	Rate	Real & Pers. Tax	Timber Tax	Total Tax
City Of Wapato							
Wapato City	\$152,762,927			2.71977539	\$415,480.85	\$0.00	\$415,480.85
Totals for City Of Wapato				2.71977539	\$415,480.85	\$0.00	\$415,480.85
City Of Yakima							
Yakima City Bonds		\$5,301,294,726		0.05055369	\$268,000.00	\$0.00	\$268,000.00
Yakima City	\$5,368,959,341			2.88863835	\$15,508,981.84	\$0.00	\$15,508,981.84
Totals for City Of Yakima				2.93919204	\$15,776,981.84	\$0.00	\$15,776,981.84
City Of Zillah							
Zillah City	\$153,035,839			2.33464195	\$357,283.89	\$0.00	\$357,283.89
Totals for City Of Zillah				2.33464195	\$357,283.89	\$0.00	\$357,283.89
County Emergency Medical Services							
County EMS	\$14,532,869,569			0.21242200	\$3,087,101.17	\$0.00	\$3,087,101.17
Totals for County Emergency Medical Services				0.21242200	\$3,087,101.17	\$0.00	\$3,087,101.17
County Flood Control							
County Flood Control	\$14,532,869,569			0.08495441	\$1,234,631.37	\$0.00	\$1,234,631.37
Totals for County Flood Control				0.08495441	\$1,234,631.37	\$0.00	\$1,234,631.37
East Valley School District #90							
East Valley School M&O		\$1,234,971,928		2.67812462	\$3,307,408.72	\$0.00	\$3,307,408.72
East Valley School Bonds		\$1,234,971,928		2.34823151	\$2,900,000.00	\$0.00	\$2,900,000.00
Totals for East Valley School District #90				5.02635613	\$6,207,408.72	\$0.00	\$6,207,408.72
Grandview Port District #2							
Grandview Port Regular	\$672,353,075			0.39510323	\$265,648.87	\$0.00	\$265,648.87
Totals for Grandview Port District #2				0.39510323	\$265,648.87	\$0.00	\$265,648.87
Grandview School District #200							
Grandview School Bonds		\$647,231,746		2.36946451	\$1,533,592.65	\$0.00	\$1,533,592.65
Grandview School M&O		\$647,231,746		1.39545792	\$903,184.67	\$0.00	\$903,184.67
Totals for Grandview School District #200				3.76492243	\$2,436,777.32	\$0.00	\$2,436,777.32
Granger School District #204							
Granger School M&O		\$252,144,120		2.33358854	\$588,400.63	\$0.00	\$588,400.63
Granger School Bonds		\$252,144,120		0.95183659	\$240,000.00	\$0.00	\$240,000.00
Totals for Granger School District #204				3.28542514	\$828,400.63	\$0.00	\$828,400.63

District / Levy	Regular Value	Excess Value	Timber Value	Rate	Real & Pers. Tax	Timber Tax	Total Tax
Highland School District #203							
Highland School M&O		\$379,120,025	\$1,401,058	2.89489936	\$1,097,514.32	\$4,055.92	\$1,101,570.24
Highland School Bonds		\$379,120,025	\$2,802,115	1.80665096	\$684,937.56	\$5,062.44	\$690,000.00
Totals for Highland School District #203				4.70155032	\$1,782,451.87	\$9,118.37	\$1,791,570.24
Mabton School District #120							
Mabton School M&O		\$149,442,890		1.31411411	\$196,385.01	\$0.00	\$196,385.01
Mabton School Bonds		\$149,442,890		1.03718551	\$155,000.00	\$0.00	\$155,000.00
Totals for Mabton School District #120				2.35129962	\$351,385.01	\$0.00	\$351,385.01
Mount Adams School District #209							
Mount Adams School M&O		\$153,976,568	\$2,408,075	0.72430603	\$111,526.16	\$1,744.18	\$113,270.34
Totals for Mount Adams School District #209				0.72430603	\$111,526.16	\$1,744.18	\$113,270.34
Naches Park/Recreation							
Naches Park Bonds		\$159,981,798		0.48755547	\$78,000.00	\$0.00	\$78,000.00
Naches Park M&O		\$159,981,798		0.72397386	\$115,822.64	\$0.00	\$115,822.64
Totals for Naches Park/Recreation				1.21152933	\$193,822.64	\$0.00	\$193,822.64
Naches School District #3							
Naches School Bonds		\$715,296,549	\$13,089,966	0.61754600	\$441,728.52	\$8,083.66	\$449,812.18
Naches School M&O		\$715,296,549	\$6,544,983	2.54938811	\$1,823,568.52	\$16,685.70	\$1,840,254.22
Totals for Naches School District #3				3.16693412	\$2,265,297.04	\$24,769.36	\$2,290,066.40
Selah School District #119							
Selah School Bonds		\$1,370,560,949		1.23088720	\$1,687,005.92	\$0.00	\$1,687,005.92
Selah School M&O		\$1,370,560,949		3.27830943	\$4,493,122.89	\$0.00	\$4,493,122.89
Totals for Selah School District #119				4.50919663	\$6,180,128.81	\$0.00	\$6,180,128.81
State School Levy							
State School Levy	\$14,485,031,320			1.92175394	\$27,836,666.00	\$0.00	\$27,836,666.00
Totals for State School Levy				1.92175394	\$27,836,666.00	\$0.00	\$27,836,666.00
Sunnyside Port District #1							
Sunnyside Port Regular	\$1,270,450,694			0.39448035	\$501,167.83	\$0.00	\$501,167.83
Totals for Sunnyside Port District #1				0.39448035	\$501,167.83	\$0.00	\$501,167.83
Sunnyside School District #201							
Sunnyside School M&O		\$1,172,054,642		1.22080304	\$1,430,847.87	\$0.00	\$1,430,847.87
Totals for Sunnyside School District #201				1.22080304	\$1,430,847.87	\$0.00	\$1,430,847.87

District / Levy	Regular Value	Excess Value	Timber Value	Rate	Real & Pers. Tax	Timber Tax	Total Tax
Toppenish School District #202							
Toppenish School Bonds		\$529,995,431		1.18405243	\$627,542.38	\$0.00	\$627,542.38
Toppenish School M&O		\$529,995,431		1.73290884	\$918,433.77	\$0.00	\$918,433.77
Totals for Toppenish School District #202				2.91696128	\$1,545,976.15	\$0.00	\$1,545,976.15
Town Of Harrah							
Harrah City	\$18,089,697			2.51045830	\$45,413.43	\$0.00	\$45,413.43
Totals for Town Of Harrah				2.51045830	\$45,413.43	\$0.00	\$45,413.43
Town Of Naches							
Naches City	\$49,168,639			2.26324304	\$111,280.58	\$0.00	\$111,280.58
Totals for Town Of Naches				2.26324304	\$111,280.58	\$0.00	\$111,280.58
Town Of Tieton							
Tieton City	\$56,614,040			2.78988569	\$157,946.70	\$0.00	\$157,946.70
Totals for Town Of Tieton				2.78988569	\$157,946.70	\$0.00	\$157,946.70
Union Gap School District #2							
Union Gap School Bonds		\$356,558,137		2.15953563	\$770,000.00	\$0.00	\$770,000.00
Union Gap School M&O		\$356,558,137		2.48465949	\$885,925.56	\$0.00	\$885,925.56
Totals for Union Gap School District #2				4.64419512	\$1,655,925.56	\$0.00	\$1,655,925.56
Wapato School District #207							
Wapato School M&O		\$550,071,945		1.06950868	\$588,306.72	\$0.00	\$588,306.72
Wapato School Bonds		\$550,071,945		2.23607114	\$1,230,000.00	\$0.00	\$1,230,000.00
Totals for Wapato School District #207				3.30557982	\$1,818,306.72	\$0.00	\$1,818,306.72
West Valley School District #208							
West Valley School M&O		\$2,234,512,371	\$4,718,871	2.63181922	\$5,880,832.61	\$12,419.22	\$5,893,251.83
West Valley School Bonds		\$2,234,512,371	\$9,437,741	1.92740470	\$4,306,809.65	\$18,190.35	\$4,325,000.00
Totals for West Valley School District #208				4.55922393	\$10,187,642.27	\$30,609.56	\$10,218,251.83
Yakima Cnty Fire Protection Dist 1							
Yakima County Fire District 1	\$227,217,411			0.78042563	\$177,326.29	\$0.00	\$177,326.29
Totals for Yakima Cnty Fire Protection Dist 1				0.78042563	\$177,326.29	\$0.00	\$177,326.29
Yakima Cnty Fire Protection Dist 10							
Yakima County Fire District 10	\$64,537,646			1.00000000	\$64,537.65	\$0.00	\$64,537.65
Totals for Yakima Cnty Fire Protection Dist 10				1.00000000	\$64,537.65	\$0.00	\$64,537.65

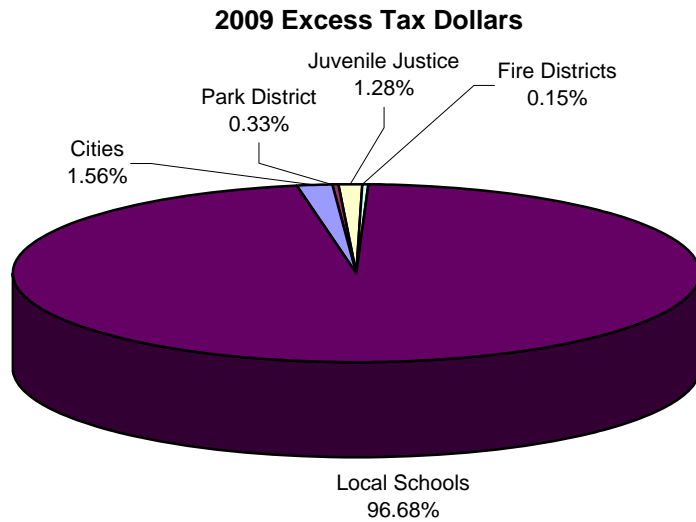
District / Levy	Regular Value	Excess Value	Timber Value	Rate	Real & Pers. Tax	Timber Tax	Total Tax
Yakima Cnty Fire Protection Dist 11							
Yakima County Fire District 11	\$44,360,020			0.85533618	\$37,942.73	\$0.00	\$37,942.73
Totals for Yakima Cnty Fire Protection Dist 11				0.85533618	\$37,942.73	\$0.00	\$37,942.73
Yakima Cnty Fire Protection Dist 12							
Yakima County Fire District 12	\$964,750,834			1.40667490	\$1,357,090.78	\$0.00	\$1,357,090.78
Totals for Yakima Cnty Fire Protection Dist 12				1.40667490	\$1,357,090.78	\$0.00	\$1,357,090.78
Yakima Cnty Fire Protection Dist 14							
Yakima County Fire District 14	\$104,183,845			0.75364410	\$78,517.54	\$0.00	\$78,517.54
Yakima County Fire District 14 Bonds		\$103,113,272	\$8,763,909	0.31284306	\$32,258.27	\$2,741.73	\$35,000.00
Totals for Yakima Cnty Fire Protection Dist 14				1.06648716	\$110,775.81	\$2,741.73	\$113,517.54
Yakima Cnty Fire Protection Dist 2							
Yakima County Fire District 2	\$893,907,709			0.76083489	\$680,116.17	\$0.00	\$680,116.17
Yakima County Fire District 2 Bonds		\$953,346,028	\$497,571	0.05364087	\$51,138.31	\$26.69	\$51,165.00
Totals for Yakima Cnty Fire Protection Dist 2				0.81447576	\$731,254.48	\$26.69	\$731,281.17
Yakima Cnty Fire Protection Dist 3							
Yakima County Fire District 3	\$113,380,125			0.78078737	\$88,525.77	\$0.00	\$88,525.77
Totals for Yakima Cnty Fire Protection Dist 3				0.78078737	\$88,525.77	\$0.00	\$88,525.77
Yakima Cnty Fire Protection Dist 4							
Yakima County Fire District 4	\$1,260,805,843			1.04249523	\$1,314,384.08	\$0.00	\$1,314,384.08
Totals for Yakima Cnty Fire Protection Dist 4				1.04249523	\$1,314,384.08	\$0.00	\$1,314,384.08
Yakima Cnty Fire Protection Dist 5							
Yakima County Fire District 5	\$2,020,666,359			1.29404615	\$2,614,835.52	\$0.00	\$2,614,835.52
Totals for Yakima Cnty Fire Protection Dist 5				1.29404615	\$2,614,835.52	\$0.00	\$2,614,835.52
Yakima Cnty Fire Protection Dist 6							
Yakima County Fire District 6	\$287,928,368			0.77050994	\$221,851.67	\$0.00	\$221,851.67
Totals for Yakima Cnty Fire Protection Dist 6				0.77050994	\$221,851.67	\$0.00	\$221,851.67
Yakima Cnty Fire Protection Dist 7							
Yakima County Fire District 7	\$17,598,079			0.77085743	\$13,565.61	\$0.00	\$13,565.61
Totals for Yakima Cnty Fire Protection Dist 7				0.77085743	\$13,565.61	\$0.00	\$13,565.61
Yakima Cnty Fire Protection Dist 9							
Yakima County Fire District 9	\$112,990,633			0.76026444	\$85,902.76	\$0.00	\$85,902.76
Totals for Yakima Cnty Fire Protection Dist 9				0.76026444	\$85,902.76	\$0.00	\$85,902.76

District / Levy	Regular Value	Excess Value	Timber Value	Rate	Real & Pers. Tax	Timber Tax	Total Tax
Yakima County							
Juvenile Justice Bond		\$14,378,771,576	\$30,145,973	0.05241206	\$753,621.07	\$1,580.01	\$755,201.08
Yakima County	\$14,532,869,569			1.45493858	\$21,144,432.65	\$0.00	\$21,144,432.65
Totals for Yakima County				1.50735064	\$21,898,053.72	\$1,580.01	\$21,899,633.73
Yakima County Road							
Yakima County Road	\$6,020,091,159			2.04170393	\$12,291,243.79	\$0.00	\$12,291,243.79
Totals for Yakima County Road				2.04170393	\$12,291,243.79	\$0.00	\$12,291,243.79
Yakima School District #7							
Yakima School M&O		\$4,293,910,007		2.79341840	\$11,994,687.21	\$0.00	\$11,994,687.21
Yakima School Bonds		\$4,293,910,007		1.57199382	\$6,750,000.00	\$0.00	\$6,750,000.00
Totals for Yakima School District #7				4.36541222	\$18,744,687.21	\$0.00	\$18,744,687.21
Yakima Valley Regional Library							
Yakima Valley Regional Library	\$13,344,941,027			0.44831017	\$5,982,672.80	\$0.00	\$5,982,672.80
Totals for Yakima Valley Regional Library				0.44831017	\$5,982,672.80	\$0.00	\$5,982,672.80
Zillah School District #205							
Zillah School Bonds		\$332,765,502		2.16368583	\$720,000.00	\$0.00	\$720,000.00
Zillah School M&O		\$332,765,502		2.03139531	\$675,978.28	\$0.00	\$675,978.28
Totals for Zillah School District #205				4.19508114	\$1,395,978.28	\$0.00	\$1,395,978.28

Total County Value: \$14,532,869,569.00

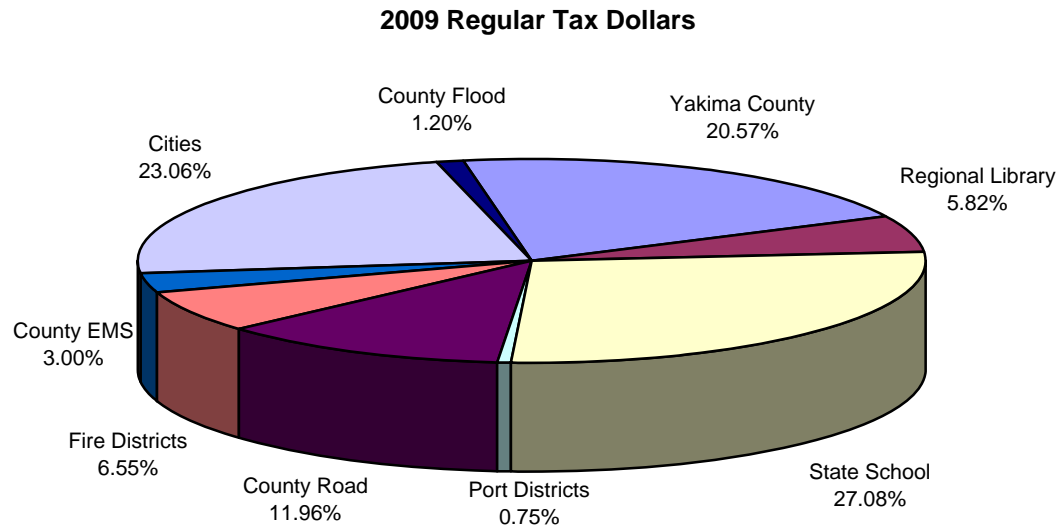
Total County Tax: \$161,749,952.12

Average County Tax Rate: 11.12993902 Per \$1000

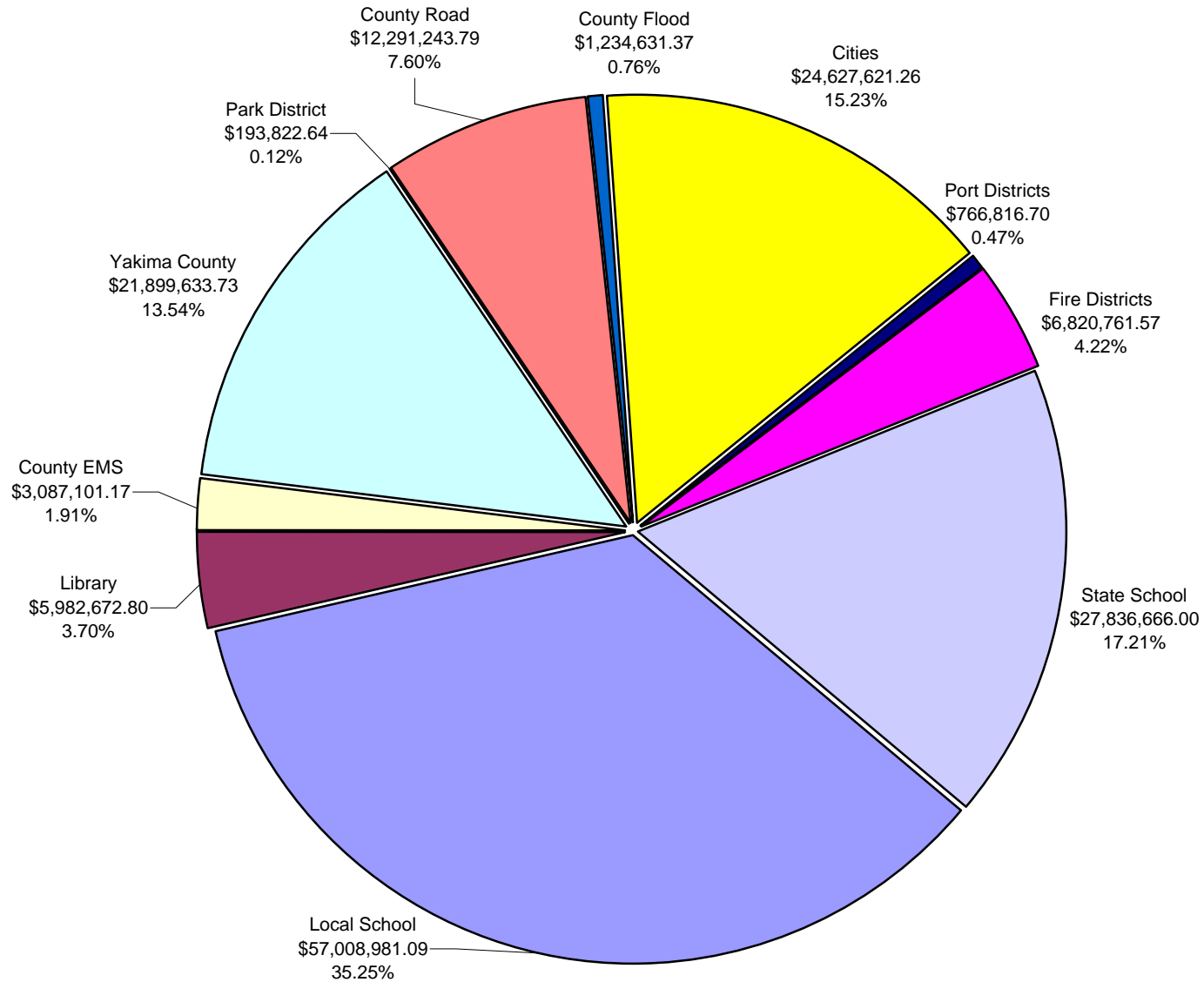


District	Tax
Cities	\$922,380
Park District	\$193,823
Juvenile Justice	\$755,201
Fire Districts	\$86,165
Local Schools	\$57,008,981
Total Excess Tax	\$58,966,550

District	Tax
Yakima County	\$21,144,433
Regional Library	\$5,982,673
State School	\$27,836,666
Port Districts	\$766,817
County Road	\$12,291,244
Fire Districts	\$6,734,597
County EMS	\$3,087,101
Cities	\$23,705,241
County Flood	\$1,234,631
Total Regular Tax	\$102,783,403



Your 2009 Tax Dollars \$161,749,952



Exemption/Value Reduction Program	Count	Regular Levy AV Reduction	Excess Levy AV Reduction	Tax Shift
Mobile Home in Inventory	11	\$202,800	\$202,800	\$2,212.89
Historical Designation	2	\$361,031	\$361,031	\$4,144.42
Home Improvement	16	\$382,717	\$382,717	\$4,432.78
Less than \$500 Market Value	1,171	\$422,046	\$422,046	\$4,652.68
Water Quality/Quantity Improvement	16	\$698,100	\$698,100	\$6,973.59
Farm Machinery Exempt from State School Levy	197	\$2,310,383	\$2,310,383	\$25,058.68
Head of Family	1,189	\$8,896,241	\$8,896,241	\$97,384.57
Essential Tribal Services/Tribally Owned	145	\$15,055,000	\$15,055,000	\$109,195.29
Open Space Open Space	59	\$10,261,565	\$10,261,565	\$116,199.68
Properties in Trust for Tribe	419	\$24,537,743	\$24,537,743	\$236,970.41
Current Use - Agricultural	8,102	\$389,414,440	\$389,414,440	\$4,154,062.77
Senior/Disabled	5,256	\$382,010,414	\$538,297,742	\$4,921,009.05
Non-Profit/Churches	912	\$560,959,828	\$560,959,828	\$6,257,370.47
Government Owned Property	2,981	\$1,394,249,820	\$1,394,249,820	\$15,275,475.28
Totals	20,476	\$2,789,762,128	\$2,946,049,456	\$31,215,142.56

Districts With TAV and/or Joint Values		
Levy Name	TAV	Joint
Grandview Maintenance/Operation		\$32,246,672
Grandview School Bonds		\$32,246,672
Highland Maintenance/Operation	\$2,802,115	
Highland School Bonds	\$1,401,058	
Juvenile Justice Bond	\$30,145,973	
Mount Adams Maintenance/Operation	\$2,408,075	
Mount Adams School Bonds	\$4,816,150	
Naches Maintenance/Operations	\$6,510,281	\$301,777
Naches School Bonds	\$13,020,563	\$301,777
Selah Maintenance/Operations		\$10,132,385
Selah School Bonds		\$10,132,385
West Valley School Bonds	\$12,002,039	
West Valley School Maintenance/Operation	\$6,001,019	
Yakima County Fire Protection District 14	\$6,336,634	
Yakima County Fire Protection District 2	\$118,839	

TCA 333 - City of Yakima	2009	2005
State School Levy	1.92175	2.73641584
City of Yakima - Regular	2.88864	3.43952000
City of Yakima - Bonds	0.05055	0.07630000
Yakima School Dist M&O	2.79342	2.94020808
Yakima School Dist Bonds	1.57199	1.79661433
County EMS	0.21242	0.24406858
Yakima County Regular	1.50735	1.74894172
Yakima County Flood Control	0.08495	0.09725479
Totals	11.03107	13.07932334
	-16%	
100,000 Home	\$ 1,103.11	\$ 1,307.93
150,000 Home	\$ 1,654.66	\$ 1,961.90
200,000 Home	\$ 2,206.21	\$ 2,615.86
250,000 Home	\$ 2,757.77	\$ 3,269.83

TCA 300 - Union Gap	2009	2005
State School Levy	1.92175	2.73641584
City of Union Gap - Regular	2.61212	2.92325223
Union Gap School Dist M&O	2.48466	2.67865000
Union Gap School Dist Bonds	2.15954	0
County EMS	0.21242	0.24406858
Yakima County Regular	1.50735	1.74894172
Yakima County Flood Control	0.08495	0.09725479
Totals	10.98279	10.42858316
	5%	
100,000 Home	\$ 1,098.28	\$ 1,042.86
150,000 Home	\$ 1,647.42	\$ 1,564.29
200,000 Home	\$ 2,196.56	\$ 2,085.72
250,000 Home	\$ 2,745.70	\$ 2,607.15

TCA 584 - West Valley	2009	2005
State School Levy	1.92175	2.73641584
West Valley School M&O	2.63182	2.60500066
West Valley School Bond	1.92740	1.45162566
County EMS	0.21242	0.24406858
Yakima County Fire Dist #12	1.40667	1.27113189
Yakima County Regular	1.50735	1.74894172
Yakima County Flood Control	0.08495	0.09725479
Yakima County Road	2.03737	2.21754204
Yakima County Library	0.44831	0.49362820
Totals	12.17804	12.86560938
	-5%	
100,000 Home	\$ 1,217.80	\$ 1,286.56
150,000 Home	\$ 1,826.71	\$ 1,929.84
200,000 Home	\$ 2,435.61	\$ 2,573.12
250,000 Home	\$ 3,044.51	\$ 3,216.40

TCA 310 - Naches	2009	2005
State School Levy	1.92175	2.73641584
Naches School M&O	2.54939	2.83045866
Naches School Bonds	0.61755	0.72833988
County EMS	0.21242	0.24406858
Town of Naches - Regular	2.26324	2.76497000
Yakima County Regular	1.50735	1.74894172
Yakima County Flood Control	0.08495	0.09725479
Naches Park & Rec Project	0.72397	0.64651707
Naches Park & Rec	0.48756	0.60334764
Totals	10.36818	12.40031418
	-16%	
100,000 Home	\$ 1,036.82	\$ 1,240.03
150,000 Home	\$ 1,555.23	\$ 1,860.05
200,000 Home	\$ 2,073.64	\$ 2,480.06
250,000 Home	\$ 2,592.05	\$ 3,100.08

TCA 380 - Moxee	2009	2005
State School Levy	1.92175	2.73641584
East Valley School M&O	2.67812	2.78373000
East Valley School Bond	2.34823	1.98510000
County EMS	0.21242	0.24406858
Yakima County Fire Dist #4	1.0425	1.27637000
Yakima County Regular	1.50735	1.74894172
Yakima County Flood Control	0.08495	0.09725479
City of Moxee	1.36887	1.78102000
Yakima County Library	0.44831	0.49362820
Totals	11.6125	13.14652913
	-12%	
100,000 Home	\$ 1,161.25	\$ 1,314.65
150,000 Home	\$ 1,741.88	\$ 1,971.98
200,000 Home	\$ 2,322.50	\$ 2,629.31
250,000 Home	\$ 2,903.13	\$ 3,286.63

TCA 400 - Selah	2009	2005
State School Levy	1.92175	2.73641584
Selah School M&O	3.27831	3.31692000
Selah School Bond	1.23089	1.59656000
County EMS	0.21242	0.24406858
City of Selah	2.47551	2.85801000
City of Selah - Bond	0.07723	0.09985000
Yakima County Regular	1.50735	1.74894172
Yakima County Flood Control	0.08495	0.09725479
Yakima County Library	0.44831	0.49362820
Totals	11.23672	13.19164913
	-15%	
100,000 Home	\$ 1,123.67	\$ 1,319.16
150,000 Home	\$ 1,685.51	\$ 1,978.75
200,000 Home	\$ 2,247.34	\$ 2,638.33
250,000 Home	\$ 2,809.18	\$ 3,297.91

TCA 420 - Mabton	2009	2005
State School Levy	1.92175	2.73641584
City of Mabton - Regular	2.61675	3.08211000
Mabton School Dist M&O	1.31411	1.72981000
Mabton School Dist Bond	1.03719	1.32408000
County EMS	0.21242	0.24406858
Yakima County Regular	1.50735	1.74894172
Yakima County Flood Control	0.08495	0.09725479
Totals	8.69452	10.96268093
	-21%	
100,000 Home	\$ 869.45	\$ 1,096.27
150,000 Home	\$ 1,304.18	\$ 1,644.40
200,000 Home	\$ 1,738.90	\$ 2,192.54
250,000 Home	\$ 2,173.63	\$ 2,740.67

TCA 440 - Grandview	2009	2005
State School Levy	1.92175	2.73641584
City of Grandview - Regular	3.15561	3.27705000
City of Grandview - Bonds	0.20574	0.23699000
Grandview School Dist M&O	1.39546	1.31493000
Grandview School Dist Bond	2.36946	2.88360000
County EMS	0.21242	0.24406858
Yakima County Regular	1.50735	1.74894172
Yakima County Flood Control	0.08495	0.09725479
Grandview Port District	0.39510	0.44429779
Totals	11.24784	12.98354872
	-13%	
100,000 Home	\$ 1,124.78	\$ 1,298.35
150,000 Home	\$ 1,687.18	\$ 1,947.53
200,000 Home	\$ 2,249.57	\$ 2,596.71
250,000 Home	\$ 2,811.96	\$ 3,245.89

TCA 460 - Sunnyside	2009	2005
State School Levy	1.92175	2.73641584
City of Sunnyside - Regular	2.90886	3.03173000
City of Sunnyside - Bonds	0.88168	1.30346000
Sunnyside Port District	0.39448	0.43815289
Sunnyside School Dist M&O	1.22080	1.53621000
County EMS	0.21242	0.24406858
Yakima County Regular	1.50735	1.74894172
Yakima County Flood Control	0.08495	0.09725479
Yakima County Library	0.44831	0.49436282
Totals	9.5806	11.63059664
	-18%	
100,000 Home	\$ 958.06	\$ 1,163.06
150,000 Home	\$ 1,437.09	\$ 1,744.59
200,000 Home	\$ 1,916.12	\$ 2,326.12
250,000 Home	\$ 2,395.15	\$ 2,907.65

TCA 480 - Toppenish	2009	2005
State School Levy	1.92175	2.73641584
City of Toppenish - Regular	2.61705	2.97194000
City of Toppenish - Bonds	0	0.39545000
Toppenish School Dist M&O	1.73291	1.90121000
County EMS	1.18405	0.24406858
Yakima County Regular	1.50735	1.74894172
Yakima County Flood Control	0.08495	0.09725479
Yakima County Library	0.44831	0.49436282
Totals	9.49637	10.58964375
	-10%	
100,000 Home	\$ 949.64	\$ 1,058.96
150,000 Home	\$ 1,424.46	\$ 1,588.45
200,000 Home	\$ 1,899.27	\$ 2,117.93
250,000 Home	\$ 2,374.09	\$ 2,647.41

TCA 500 - Tieton	2009	2005
State School Levy	1.92175	2.73641584
Town of Tieton - Regular	2.78989	2.52219000
Highland School Dist - Regular	2.89490	3.11417926
Highland School Dist - Bond	1.80665	2.26900149
County EMS	0.21242	0.24406858
Yakima County Regular	1.50735	1.74894172
Yakima County Flood Control	0.08495	0.09725479
Totals	11.21791	12.73205168
	-12%	
100,000 Home	\$ 1,121.79	\$ 1,273.21
150,000 Home	\$ 1,682.69	\$ 1,909.81
200,000 Home	\$ 2,243.58	\$ 2,546.41
250,000 Home	\$ 2,804.48	\$ 3,183.01

TCA 520 - Granger	2009	2005
State School Levy	1.92175	2.73641584
City of Granger - Regular	2.23351	2.69704000
Granger School Dist - M&O	2.33359	1.41343000
Granger School Dist - Bond	0.95184	1.32769000
County EMS	0.21242	0.24406858
Yakima County Regular	1.50735	1.74894172
Yakima County Flood Control	0.08495	0.09725479
Totals	9.24541	10.26484093
	-10%	
100,000 Home	\$ 924.54	\$ 1,026.48
150,000 Home	\$ 1,386.81	\$ 1,539.73
200,000 Home	\$ 1,849.08	\$ 2,052.97
250,000 Home	\$ 2,311.35	\$ 2,566.21

TCA 540 - Zillah	2009	2005
State School Levy	1.92175	2.73641584
City of Zillah - Regular	2.33464	3.21220000
Zillah School Dist - M&O	2.0314	2.24186000
Zillah School Dist - Bond	2.16369	2.60678000
County EMS	0.21242	0.24406858
Yakima County Regular	1.50735	1.74894172
Yakima County Flood Control	0.08495	0.09725479
Yakima County Library	0.44831	0.49436282
Totals	10.70451	13.38188375
	-20%	
100,000 Home	\$ 1,070.45	\$ 1,338.19
150,000 Home	\$ 1,605.68	\$ 2,007.28
200,000 Home	\$ 2,140.90	\$ 2,676.38
250,000 Home	\$ 2,676.13	\$ 3,345.47

TCA 560 - Wapato	2009	2005
State School Levy	1.92175	2.73641584
City of Wapato - Regular	2.71978	3.10564000
Wapato School Dist - M&O	1.06951	1.13327000
Wapato School Dist - Bond	2.23607	2.78233000
County EMS	0.21242	0.24406858
Yakima County Regular	1.50735	1.74894172
Yakima County Flood Control	0.08495	0.09725479
Yakima County Library	0.44831	0.49436282
Totals	10.20014	12.34228375
	-17%	
100,000 Home	\$ 1,020.01	\$ 1,234.23
150,000 Home	\$ 1,530.02	\$ 1,851.34
200,000 Home	\$ 2,040.03	\$ 2,468.46
250,000 Home	\$ 2,550.04	\$ 3,085.57

TCA 600 - Harrah	2009	2005
State School Levy	1.92175	2.73641584
Town of Harrah - Regular	2.51046	2.80983
Mt. Adams School Dist - M&O	0.72431	0
Mt. Adams School Dist - Bond	0	0.82619000
County EMS	0.21242	0.24406858
Yakima County Regular	1.50735	1.74894172
Yakima County Flood Control	0.08495	0.09725479
Yakima County Library	0.44831	0.49436282
Totals	7.40955	8.95706375
	-17%	
100,000 Home	\$ 740.96	\$ 895.71
150,000 Home	\$ 1,111.43	\$ 1,343.56
200,000 Home	\$ 1,481.91	\$ 1,791.41
250,000 Home	\$ 1,852.39	\$ 2,239.27

Tax Code Area 300

Tax District Levy	Voted	Non-Voted	Total
County	0.05241206	1.45493858	1.50735064
County EMS	0.00000000	0.21242200	0.21242200
Flood Control	0.00000000	0.08495441	0.08495441
State School Levy	0.00000000	1.92175394	1.92175394
Union Gap City	0.00000000	2.61212379	2.61212379
Union Gap School Bonds	2.15953563	0.00000000	2.15953563
Union Gap School M&O	2.48465949	0.00000000	2.48465949
Total Rates for TCA 300	4.69660718	6.28619272	10.98279990

Tax Code Area 301

Tax District Levy	Voted	Non-Voted	Total
County	0.05241206	1.45493858	1.50735064
County EMS	0.00000000	0.21242200	0.21242200
County Road	0.00000000	2.04170393	2.04170393
Fire District 4	0.00000000	1.04249523	1.04249523
Flood Control	0.00000000	0.08495441	0.08495441
Regional Library	0.00000000	0.44831017	0.44831017
State School Levy	0.00000000	1.92175394	1.92175394
Union Gap School Bonds	2.15953563	0.00000000	2.15953563
Union Gap School M&O	2.48465949	0.00000000	2.48465949
Total Rates for TCA 301	4.69660718	7.20657826	11.90318545

Tax Code Area 302

Tax District Levy	Voted	Non-Voted	Total
County	0.05241206	1.45493858	1.50735064
County EMS	0.00000000	0.21242200	0.21242200
County Road	0.00000000	2.04170393	2.04170393
Fire District 11	0.00000000	0.85533618	0.85533618
Flood Control	0.00000000	0.08495441	0.08495441
Regional Library	0.00000000	0.44831017	0.44831017
State School Levy	0.00000000	1.92175394	1.92175394
Union Gap School Bonds	2.15953563	0.00000000	2.15953563
Union Gap School M&O	2.48465949	0.00000000	2.48465949
Total Rates for TCA 302	4.69660718	7.01941921	11.71602639

Tax Code Area 303

Tax District Levy	Voted	Non-Voted	Total
County	0.05241206	1.45493858	1.50735064
County EMS	0.00000000	0.21242200	0.21242200
County Road	0.00000000	2.04170393	2.04170393
Fire District 4	0.00000000	1.04249523	1.04249523
Flood Control	0.00000000	0.08495441	0.08495441
Regional Library	0.00000000	0.44831017	0.44831017
State School Levy	0.00000000	1.92175394	1.92175394
Union Gap School Bonds	2.15953563	0.00000000	2.15953563
Union Gap School M&O	2.48465949	0.00000000	2.48465949
Total Rates for TCA 303	4.69660718	7.20657826	11.90318545

Tax Code Area 305

Tax District Levy	Voted	Non-Voted	Total
County	0.05241206	1.45493858	1.50735064
County EMS	0.00000000	0.21242200	0.21242200
Flood Control	0.00000000	0.08495441	0.08495441
Regional Library	0.00000000	0.44831017	0.44831017
State School Levy	0.00000000	1.92175394	1.92175394
Union Gap School Bonds	2.15953563	0.00000000	2.15953563
Union Gap School M&O	2.48465949	0.00000000	2.48465949
Yakima City	0.05055369	2.88863835	2.93919204
Total Rates for TCA 305	4.74716087	7.01101745	11.75817832

Tax Code Area 308

Tax District Levy	Voted	Non-Voted	Total
County	0.05241206	1.45493858	1.50735064
County EMS	0.00000000	0.21242200	0.21242200
Flood Control	0.00000000	0.08495441	0.08495441
State School Levy	0.00000000	1.92175394	1.92175394
Union Gap City	0.00000000	2.61212379	2.61212379
Union Gap School Bonds	2.15953563	0.00000000	2.15953563
Union Gap School M&O	2.48465949	0.00000000	2.48465949
Total Rates for TCA 308	4.69660718	6.28619272	10.98279990

Tax Code Area 309

Tax District Levy	Voted	Non-Voted	Total
County	0.05241206	1.45493858	1.50735064
County EMS	0.00000000	0.21242200	0.21242200
Flood Control	0.00000000	0.08495441	0.08495441
State School Levy	0.00000000	1.92175394	1.92175394
Union Gap City	0.00000000	2.61212379	2.61212379
Union Gap School Bonds	2.15953563	0.00000000	2.15953563
Union Gap School M&O	2.48465949	0.00000000	2.48465949
Total Rates for TCA 309	4.69660718	6.28619272	10.98279990

Tax Code Area 310

Tax District Levy	Voted	Non-Voted	Total
County	0.05241206	1.45493858	1.50735064
County EMS	0.00000000	0.21242200	0.21242200
Flood Control	0.00000000	0.08495441	0.08495441
Naches City	0.00000000	2.26324304	2.26324304
Naches Park Bonds	0.48755547	0.00000000	0.48755547
Naches Park M&O	0.72397386	0.00000000	0.72397386
Naches School Bonds	0.61754600	0.00000000	0.61754600
Naches School M&O	2.54938811	0.00000000	2.54938811
State School Levy	0.00000000	1.92175394	1.92175394
Total Rates for TCA 310	4.43087551	5.93731197	10.36818747

Tax Code Area 311

Tax District Levy	Voted	Non-Voted	Total
County	0.05241206	1.45493858	1.50735064
County EMS	0.00000000	0.21242200	0.21242200
County Road	0.00000000	2.04170393	2.04170393
Flood Control	0.00000000	0.08495441	0.08495441
Naches School Bonds	0.61754600	0.00000000	0.61754600
Naches School M&O	2.54938811	0.00000000	2.54938811
Regional Library	0.00000000	0.44831017	0.44831017
State School Levy	0.00000000	1.92175394	1.92175394
Total Rates for TCA 311	3.21934618	6.16408303	9.38342921

Tax Code Area 312

Tax District Levy	Voted	Non-Voted	Total
County	0.05241206	1.45493858	1.50735064
County EMS	0.00000000	0.21242200	0.21242200
County Road	0.00000000	2.04170393	2.04170393
Fire District 1	0.00000000	0.78042563	0.78042563
Flood Control	0.00000000	0.08495441	0.08495441
Naches School Bonds	0.61754600	0.00000000	0.61754600
Naches School M&O	2.54938811	0.00000000	2.54938811
Regional Library	0.00000000	0.44831017	0.44831017
State School Levy	0.00000000	1.92175394	1.92175394
Total Rates for TCA 312	3.21934618	6.94450866	10.16385484

Tax Code Area 313

Tax District Levy	Voted	Non-Voted	Total
County	0.05241206	1.45493858	1.50735064
County EMS	0.00000000	0.21242200	0.21242200
County Road	0.00000000	2.04170393	2.04170393
Fire District 2	0.05364087	0.76083489	0.81447576
Flood Control	0.00000000	0.08495441	0.08495441
Naches School Bonds	0.61754600	0.00000000	0.61754600
Naches School M&O	2.54938811	0.00000000	2.54938811
Regional Library	0.00000000	0.44831017	0.44831017
State School Levy	0.00000000	1.92175394	1.92175394
Total Rates for TCA 313	3.27298705	6.92491792	10.19790497

Tax Code Area 314

Tax District Levy	Voted	Non-Voted	Total
County	0.05241206	1.45493858	1.50735064
County EMS	0.00000000	0.21242200	0.21242200
County Road	0.00000000	2.04170393	2.04170393
Fire District 3	0.00000000	0.78078737	0.78078737
Flood Control	0.00000000	0.08495441	0.08495441
Naches Park Bonds	0.48755547	0.00000000	0.48755547
Naches Park M&O	0.72397386	0.00000000	0.72397386
Naches School Bonds	0.61754600	0.00000000	0.61754600
Naches School M&O	2.54938811	0.00000000	2.54938811
Regional Library	0.00000000	0.44831017	0.44831017
State School Levy	0.00000000	1.92175394	1.92175394
Total Rates for TCA 314	4.43087551	6.94487041	11.37574591

Tax Code Area 315

Tax District Levy	Voted	Non-Voted	Total
County	0.05241206	1.45493858	1.50735064
County EMS	0.00000000	0.21242200	0.21242200
County Road	0.00000000	2.04170393	2.04170393
Fire District 6	0.00000000	0.77050994	0.77050994
Flood Control	0.00000000	0.08495441	0.08495441
Naches School Bonds	0.61754600	0.00000000	0.61754600
Naches School M&O	2.54938811	0.00000000	2.54938811
Regional Library	0.00000000	0.44831017	0.44831017
State School Levy	0.00000000	1.92175394	1.92175394
Total Rates for TCA 315	3.21934618	6.93459297	10.15393915

Tax Code Area 318

Tax District Levy	Voted	Non-Voted	Total
County	0.05241206	1.45493858	1.50735064
County EMS	0.00000000	0.21242200	0.21242200
County Road	0.00000000	2.04170393	2.04170393
Fire District 12	0.00000000	1.40667490	1.40667490
Flood Control	0.00000000	0.08495441	0.08495441
Naches School Bonds	0.61754600	0.00000000	0.61754600
Naches School M&O	2.54938811	0.00000000	2.54938811
Regional Library	0.00000000	0.44831017	0.44831017
State School Levy	0.00000000	1.92175394	1.92175394
Total Rates for TCA 318	3.21934618	7.57075793	10.79010411

Tax Code Area 316

Tax District Levy	Voted	Non-Voted	Total
County	0.05241206	1.45493858	1.50735064
County EMS	0.00000000	0.21242200	0.21242200
County Road	0.00000000	2.04170393	2.04170393
Fire District 9	0.00000000	0.76026444	0.76026444
Flood Control	0.00000000	0.08495441	0.08495441
Naches School Bonds	0.61754600	0.00000000	0.61754600
Naches School M&O	2.54938811	0.00000000	2.54938811
Regional Library	0.00000000	0.44831017	0.44831017
State School Levy	0.00000000	1.92175394	1.92175394
Total Rates for TCA 316	3.21934618	6.92434747	10.14369365

Tax Code Area 319

Tax District Levy	Voted	Non-Voted	Total
County	0.05241206	1.45493858	1.50735064
County EMS	0.00000000	0.21242200	0.21242200
County Road	0.00000000	2.04170393	2.04170393
Fire District 3	0.00000000	0.78078737	0.78078737
Flood Control	0.00000000	0.08495441	0.08495441
Highland School Bonds	1.80665096	0.00000000	1.80665096
Highland School M&O	2.89489936	0.00000000	2.89489936
Naches Park Bonds	0.48755547	0.00000000	0.48755547
Naches Park M&O	0.72397386	0.00000000	0.72397386
Regional Library	0.00000000	0.44831017	0.44831017
State School Levy	0.00000000	1.92175394	1.92175394
Total Rates for TCA 319	5.96549171	6.94487041	12.91036211

Tax Code Area 317

Tax District Levy	Voted	Non-Voted	Total
County	0.05241206	1.45493858	1.50735064
County EMS	0.00000000	0.21242200	0.21242200
County Road	0.00000000	2.04170393	2.04170393
Fire District 10	0.00000000	1.00000000	1.00000000
Flood Control	0.00000000	0.08495441	0.08495441
Naches School Bonds	0.61754600	0.00000000	0.61754600
Naches School M&O	2.54938811	0.00000000	2.54938811
Regional Library	0.00000000	0.44831017	0.44831017
State School Levy	0.00000000	1.92175394	1.92175394
Total Rates for TCA 317	3.21934618	7.16408303	10.38342921

Tax Code Area 320

Tax District Levy	Voted	Non-Voted	Total
County	0.05241206	1.45493858	1.50735064
County EMS	0.00000000	0.21242200	0.21242200
County Road	0.00000000	2.04170393	2.04170393
Fire District 14	0.31284306	0.75364410	1.06648716
Flood Control	0.00000000	0.08495441	0.08495441
Naches School Bonds	0.61754600	0.00000000	0.61754600
Naches School M&O	2.54938811	0.00000000	2.54938811
Regional Library	0.00000000	0.44831017	0.44831017
State School Levy	0.00000000	1.92175394	1.92175394
Total Rates for TCA 320	3.53218924	6.91772713	10.44991637

Tax Code Area 321

Tax District Levy	Voted	Non-Voted	Total
County	0.05241206	1.45493858	1.50735064
County EMS	0.00000000	0.21242200	0.21242200
County Road	0.00000000	2.04170393	2.04170393
Fire District 3	0.00000000	0.78078737	0.78078737
Flood Control	0.00000000	0.08495441	0.08495441
Naches School Bonds	0.61754600	0.00000000	0.61754600
Naches School M&O	2.54938811	0.00000000	2.54938811
Regional Library	0.00000000	0.44831017	0.44831017
State School Levy	0.00000000	1.92175394	1.92175394
Total Rates for TCA 321	3.21934618	6.94487041	10.16421658

Tax Code Area 325

Tax District Levy	Voted	Non-Voted	Total
County	0.05241206	1.45493858	1.50735064
County EMS	0.00000000	0.21242200	0.21242200
Flood Control	0.00000000	0.08495441	0.08495441
Naches School Bonds	0.61754600	0.00000000	0.61754600
Naches School M&O	2.54938811	0.00000000	2.54938811
Regional Library	0.00000000	0.44831017	0.44831017
State School Levy	0.00000000	1.92175394	1.92175394
Yakima City	0.05055369	2.88863835	2.93919204
Total Rates for TCA 325	3.26989987	7.01101745	10.28091731

Tax Code Area 326

Tax District Levy	Voted	Non-Voted	Total
County	0.05241206	1.45493858	1.50735064
County EMS	0.00000000	0.21242200	0.21242200
Flood Control	0.00000000	0.08495441	0.08495441
Naches School Bonds	0.61754600	0.00000000	0.61754600
Naches School M&O	2.54938811	0.00000000	2.54938811
Regional Library	0.00000000	0.44831017	0.44831017
State School Levy	0.00000000	1.92175394	1.92175394
Yakima City	0.05055369	2.88863835	2.93919204
Total Rates for TCA 326	3.26989987	7.01101745	10.28091731

Tax Code Area 330

Tax District Levy	Voted	Non-Voted	Total
County	0.05241206	1.45493858	1.50735064
County EMS	0.00000000	0.21242200	0.21242200
Flood Control	0.00000000	0.08495441	0.08495441
State School Levy	0.00000000	1.92175394	1.92175394
Union Gap City	0.00000000	2.61212379	2.61212379
Yakima School Bonds	1.57199382	0.00000000	1.57199382
Yakima School M&O	2.79341840	0.00000000	2.79341840
Total Rates for TCA 330	4.41782428	6.28619272	10.70401700

Tax Code Area 331

Tax District Levy	Voted	Non-Voted	Total
County	0.05241206	1.45493858	1.50735064
County EMS	0.00000000	0.21242200	0.21242200
Flood Control	0.00000000	0.08495441	0.08495441
Regional Library	0.00000000	0.44831017	0.44831017
State School Levy	0.00000000	1.92175394	1.92175394
Yakima City	0.05055369	2.88863835	2.93919204
Yakima School Bonds	1.57199382	0.00000000	1.57199382
Yakima School M&O	2.79341840	0.00000000	2.79341840
Total Rates for TCA 331	4.46837797	7.01101745	11.47939542

Tax Code Area 333

Tax District Levy	Voted	Non-Voted	Total
County	0.05241206	1.45493858	1.50735064
County EMS	0.00000000	0.21242200	0.21242200
Flood Control	0.00000000	0.08495441	0.08495441
Regional Library	0.00000000	0.44831017	0.44831017
State School Levy	0.00000000	1.92175394	1.92175394
Yakima City	0.05055369	2.88863835	2.93919204
Yakima School Bonds	1.57199382	0.00000000	1.57199382
Yakima School M&O	2.79341840	0.00000000	2.79341840
Total Rates for TCA 333	4.46837797	7.01101745	11.47939542

Tax Code Area 334

Tax District Levy	Voted	Non-Voted	Total
County	0.05241206	1.45493858	1.50735064
County EMS	0.00000000	0.21242200	0.21242200
Flood Control	0.00000000	0.08495441	0.08495441
Regional Library	0.00000000	0.44831017	0.44831017
State School Levy	0.00000000	1.92175394	1.92175394
Yakima City	0.05055369	2.88863835	2.93919204
Yakima School Bonds	1.57199382	0.00000000	1.57199382
Yakima School M&O	2.79341840	0.00000000	2.79341840
Total Rates for TCA 334	4.46837797	7.01101745	11.47939542

Tax Code Area 335

Tax District Levy	Voted	Non-Voted	Total
County	0.05241206	1.45493858	1.50735064
County EMS	0.00000000	0.21242200	0.21242200
Flood Control	0.00000000	0.08495441	0.08495441
Regional Library	0.00000000	0.44831017	0.44831017
State School Levy	0.00000000	1.92175394	1.92175394
Yakima City	0.05055369	2.88863835	2.93919204
Yakima School Bonds	1.57199382	0.00000000	1.57199382
Yakima School M&O	2.79341840	0.00000000	2.79341840
Total Rates for TCA 335	4.46837797	7.01101745	11.47939542

Tax Code Area 336

Tax District Levy	Voted	Non-Voted	Total
County	0.05241206	1.45493858	1.50735064
County EMS	0.00000000	0.21242200	0.21242200
County Road	0.00000000	2.04170393	2.04170393
Fire District 6	0.00000000	0.77050994	0.77050994
Flood Control	0.00000000	0.08495441	0.08495441
Regional Library	0.00000000	0.44831017	0.44831017
State School Levy	0.00000000	1.92175394	1.92175394
Yakima School Bonds	1.57199382	0.00000000	1.57199382
Yakima School M&O	2.79341840	0.00000000	2.79341840
Total Rates for TCA 336	4.41782428	6.93459297	11.35241725

Tax Code Area 337

Tax District Levy	Voted	Non-Voted	Total
County	0.05241206	1.45493858	1.50735064
County EMS	0.00000000	0.21242200	0.21242200
County Road	0.00000000	2.04170393	2.04170393
Fire District 10	0.00000000	1.00000000	1.00000000
Flood Control	0.00000000	0.08495441	0.08495441
Regional Library	0.00000000	0.44831017	0.44831017
State School Levy	0.00000000	1.92175394	1.92175394
Yakima School Bonds	1.57199382	0.00000000	1.57199382
Yakima School M&O	2.79341840	0.00000000	2.79341840
Total Rates for TCA 337	4.41782428	7.16408303	11.58190731

Tax Code Area 338

Tax District Levy	Voted	Non-Voted	Total
County	0.05241206	1.45493858	1.50735064
County EMS	0.00000000	0.21242200	0.21242200
County Road	0.00000000	2.04170393	2.04170393
Fire District 11	0.00000000	0.85533618	0.85533618
Flood Control	0.00000000	0.08495441	0.08495441
Regional Library	0.00000000	0.44831017	0.44831017
State School Levy	0.00000000	1.92175394	1.92175394
Yakima School Bonds	1.57199382	0.00000000	1.57199382
Yakima School M&O	2.79341840	0.00000000	2.79341840
Total Rates for TCA 338	4.41782428	7.01941921	11.43724349

Tax Code Area 339

Tax District Levy	Voted	Non-Voted	Total
County	0.05241206	1.45493858	1.50735064
County EMS	0.00000000	0.21242200	0.21242200
County Road	0.00000000	2.04170393	2.04170393
Fire District 12	0.00000000	1.40667490	1.40667490
Flood Control	0.00000000	0.08495441	0.08495441
Regional Library	0.00000000	0.44831017	0.44831017
State School Levy	0.00000000	1.92175394	1.92175394
Yakima School Bonds	1.57199382	0.00000000	1.57199382
Yakima School M&O	2.79341840	0.00000000	2.79341840
Total Rates for TCA 339	4.41782428	7.57075793	11.98858221

Tax Code Area 340

Tax District Levy	Voted	Non-Voted	Total
County	0.05241206	1.45493858	1.50735064
County EMS	0.00000000	0.21242200	0.21242200
County Road	0.00000000	2.04170393	2.04170393
Flood Control	0.00000000	0.08495441	0.08495441
Regional Library	0.00000000	0.44831017	0.44831017
State School Levy	0.00000000	1.92175394	1.92175394
Yakima School Bonds	1.57199382	0.00000000	1.57199382
Yakima School M&O	2.79341840	0.00000000	2.79341840
Total Rates for TCA 340	4.41782428	6.16408303	10.58190731

Tax Code Area 349

Tax District Levy	Voted	Non-Voted	Total
County	0.05241206	1.45493858	1.50735064
County EMS	0.00000000	0.21242200	0.21242200
Flood Control	0.00000000	0.08495441	0.08495441
Regional Library	0.00000000	0.44831017	0.44831017
State School Levy	0.00000000	1.92175394	1.92175394
Yakima City	0.05055369	2.88863835	2.93919204
Yakima School Bonds	1.57199382	0.00000000	1.57199382
Yakima School M&O	2.79341840	0.00000000	2.79341840
Total Rates for TCA 349	4.46837797	7.01101745	11.47939542

Tax Code Area 347

Tax District Levy	Voted	Non-Voted	Total
County	0.05241206	1.45493858	1.50735064
County EMS	0.00000000	0.21242200	0.21242200
County Road	0.00000000	2.04170393	2.04170393
Fire District 10	0.00000000	1.00000000	1.00000000
Flood Control	0.00000000	0.08495441	0.08495441
Regional Library	0.00000000	0.44831017	0.44831017
State School Levy	0.00000000	1.92175394	1.92175394
Yakima School Bonds	1.57199382	0.00000000	1.57199382
Yakima School M&O	2.79341840	0.00000000	2.79341840
Total Rates for TCA 347	4.41782428	7.16408303	11.58190731

Tax Code Area 350

Tax District Levy	Voted	Non-Voted	Total
County	0.05241206	1.45493858	1.50735064
County EMS	0.00000000	0.21242200	0.21242200
Flood Control	0.00000000	0.08495441	0.08495441
State School Levy	0.00000000	1.92175394	1.92175394
Union Gap City	0.00000000	2.61212379	2.61212379
Yakima School Bonds	1.57199382	0.00000000	1.57199382
Yakima School M&O	2.79341840	0.00000000	2.79341840
Total Rates for TCA 350	4.41782428	6.28619272	10.70401700

Tax Code Area 348

Tax District Levy	Voted	Non-Voted	Total
County	0.05241206	1.45493858	1.50735064
County EMS	0.00000000	0.21242200	0.21242200
County Road	0.00000000	2.04170393	2.04170393
Flood Control	0.00000000	0.08495441	0.08495441
Regional Library	0.00000000	0.44831017	0.44831017
State School Levy	0.00000000	1.92175394	1.92175394
Yakima School Bonds	1.57199382	0.00000000	1.57199382
Yakima School M&O	2.79341840	0.00000000	2.79341840
Total Rates for TCA 348	4.41782428	6.16408303	10.58190731

Tax Code Area 372

Tax District Levy	Voted	Non-Voted	Total
County	0.05241206	1.45493858	1.50735064
County EMS	0.00000000	0.21242200	0.21242200
County Road	0.00000000	2.04170393	2.04170393
Flood Control	0.00000000	0.08495441	0.08495441
Regional Library	0.00000000	0.44831017	0.44831017
State School Levy	0.00000000	1.92175394	1.92175394
Total Rates for TCA 372	0.05241206	6.16408303	6.21649509

Tax Code Area 373

Tax District Levy	Voted	Non-Voted	Total
County	0.05241206	1.45493858	1.50735064
County EMS	0.00000000	0.21242200	0.21242200
County Road	0.00000000	2.04170393	2.04170393
Fire District 7	0.00000000	0.77085743	0.77085743
Flood Control	0.00000000	0.08495441	0.08495441
Regional Library	0.00000000	0.44831017	0.44831017
State School Levy	0.00000000	1.92175394	1.92175394
Total Rates for TCA 373	0.05241206	6.93494047	6.98735253

Tax Code Area 380

Tax District Levy	Voted	Non-Voted	Total
County	0.05241206	1.45493858	1.50735064
County EMS	0.00000000	0.21242200	0.21242200
East Valley School Bonds	2.34823151	0.00000000	2.34823151
East Valley School M&O	2.67812462	0.00000000	2.67812462
Fire District 4	0.00000000	1.04249523	1.04249523
Flood Control	0.00000000	0.08495441	0.08495441
Moxee City	0.00000000	1.36887487	1.36887487
Regional Library	0.00000000	0.44831017	0.44831017
State School Levy	0.00000000	1.92175394	1.92175394
Total Rates for TCA 380	5.07876819	6.53374920	11.61251739

Tax Code Area 381

Tax District Levy	Voted	Non-Voted	Total
County	0.05241206	1.45493858	1.50735064
County EMS	0.00000000	0.21242200	0.21242200
East Valley School Bonds	2.34823151	0.00000000	2.34823151
East Valley School M&O	2.67812462	0.00000000	2.67812462
Fire District 4	0.00000000	1.04249523	1.04249523
Flood Control	0.00000000	0.08495441	0.08495441
Moxee City	0.00000000	1.36887487	1.36887487
Regional Library	0.00000000	0.44831017	0.44831017
State School Levy	0.00000000	1.92175394	1.92175394
Total Rates for TCA 381	5.07876819	6.53374920	11.61251739

Tax Code Area 382

Tax District Levy	Voted	Non-Voted	Total
County	0.05241206	1.45493858	1.50735064
County EMS	0.00000000	0.21242200	0.21242200
County Road	0.00000000	2.04170393	2.04170393
East Valley School Bonds	2.34823151	0.00000000	2.34823151
East Valley School M&O	2.67812462	0.00000000	2.67812462
Fire District 4	0.00000000	1.04249523	1.04249523
Flood Control	0.00000000	0.08495441	0.08495441
Regional Library	0.00000000	0.44831017	0.44831017
State School Levy	0.00000000	1.92175394	1.92175394
Total Rates for TCA 382	5.07876819	7.20657826	12.28534646

Tax Code Area 384

Tax District Levy	Voted	Non-Voted	Total
County	0.05241206	1.45493858	1.50735064
County EMS	0.00000000	0.21242200	0.21242200
County Road	0.00000000	2.04170393	2.04170393
East Valley School Bonds	2.34823151	0.00000000	2.34823151
East Valley School M&O	2.67812462	0.00000000	2.67812462
Flood Control	0.00000000	0.08495441	0.08495441
Regional Library	0.00000000	0.44831017	0.44831017
State School Levy	0.00000000	1.92175394	1.92175394
Sunnyside Port Regular	0.00000000	0.39448035	0.39448035
Total Rates for TCA 384	5.07876819	6.55856338	11.63733157

Tax Code Area 385

Tax District Levy	Voted	Non-Voted	Total
County	0.05241206	1.45493858	1.50735064
County EMS	0.00000000	0.21242200	0.21242200
County Road	0.00000000	2.04170393	2.04170393
East Valley School Bonds	2.34823151	0.00000000	2.34823151
East Valley School M&O	2.67812462	0.00000000	2.67812462
Fire District 4	0.00000000	1.04249523	1.04249523
Flood Control	0.00000000	0.08495441	0.08495441
Regional Library	0.00000000	0.44831017	0.44831017
State School Levy	0.00000000	1.92175394	1.92175394
Total Rates for TCA 385	5.07876819	7.20657826	12.28534646

Tax Code Area 400

Tax District Levy	Voted	Non-Voted	Total
County	0.05241206	1.45493858	1.50735064
County EMS	0.00000000	0.21242200	0.21242200
Flood Control	0.00000000	0.08495441	0.08495441
Regional Library	0.00000000	0.44831017	0.44831017
Selah City	0.07723466	2.47551373	2.55274839
Selah School Bonds	1.23088720	0.00000000	1.23088720
Selah School M&O	3.27830943	0.00000000	3.27830943
State School Levy	0.00000000	1.92175394	1.92175394
Total Rates for TCA 400	4.63884335	6.59789283	11.23673618

Tax Code Area 401

Tax District Levy	Voted	Non-Voted	Total
County	0.05241206	1.45493858	1.50735064
County EMS	0.00000000	0.21242200	0.21242200
County Road	0.00000000	2.04170393	2.04170393
Flood Control	0.00000000	0.08495441	0.08495441
Regional Library	0.00000000	0.44831017	0.44831017
Selah School Bonds	1.23088720	0.00000000	1.23088720
Selah School M&O	3.27830943	0.00000000	3.27830943
State School Levy	0.00000000	1.92175394	1.92175394
Total Rates for TCA 401	4.56160869	6.16408303	10.72569172

Tax Code Area 402

Tax District Levy	Voted	Non-Voted	Total
County	0.05241206	1.45493858	1.50735064
County EMS	0.00000000	0.21242200	0.21242200
County Road	0.00000000	2.04170393	2.04170393
Flood Control	0.00000000	0.08495441	0.08495441
Regional Library	0.00000000	0.44831017	0.44831017
Selah School Bonds	1.23088720	0.00000000	1.23088720
Selah School M&O	3.27830943	0.00000000	3.27830943
State School Levy	0.00000000	1.92175394	1.92175394
Sunnyside Port Regular	0.00000000	0.39448035	0.39448035
Total Rates for TCA 402	4.56160869	6.55856338	11.12017207

Tax Code Area 403

Tax District Levy	Voted	Non-Voted	Total
County	0.05241206	1.45493858	1.50735064
County EMS	0.00000000	0.21242200	0.21242200
County Road	0.00000000	2.04170393	2.04170393
Fire District 2	0.05364087	0.76083489	0.81447576
Flood Control	0.00000000	0.08495441	0.08495441
Regional Library	0.00000000	0.44831017	0.44831017
Selah School Bonds	1.23088720	0.00000000	1.23088720
Selah School M&O	3.27830943	0.00000000	3.27830943
State School Levy	0.00000000	1.92175394	1.92175394
Total Rates for TCA 403	4.61524956	6.92491792	11.54016748

Tax Code Area 404

Tax District Levy	Voted	Non-Voted	Total
County	0.05241206	1.45493858	1.50735064
County EMS	0.00000000	0.21242200	0.21242200
County Road	0.00000000	2.04170393	2.04170393
Fire District 6	0.00000000	0.77050994	0.77050994
Flood Control	0.00000000	0.08495441	0.08495441
Regional Library	0.00000000	0.44831017	0.44831017
Selah School Bonds	1.23088720	0.00000000	1.23088720
Selah School M&O	3.27830943	0.00000000	3.27830943
State School Levy	0.00000000	1.92175394	1.92175394
Total Rates for TCA 404	4.56160869	6.93459297	11.49620167

Tax Code Area 405

Tax District Levy	Voted	Non-Voted	Total
County	0.05241206	1.45493858	1.50735064
County EMS	0.00000000	0.21242200	0.21242200
County Road	0.00000000	2.04170393	2.04170393
Fire District 4	0.00000000	1.04249523	1.04249523
Flood Control	0.00000000	0.08495441	0.08495441
Regional Library	0.00000000	0.44831017	0.44831017
Selah School Bonds	1.23088720	0.00000000	1.23088720
Selah School M&O	3.27830943	0.00000000	3.27830943
State School Levy	0.00000000	1.92175394	1.92175394
Total Rates for TCA 405	4.56160869	7.20657826	11.76818696

Tax Code Area 406

Tax District Levy	Voted	Non-Voted	Total
County	0.05241206	1.45493858	1.50735064
County EMS	0.00000000	0.21242200	0.21242200
County Road	0.00000000	2.04170393	2.04170393
Flood Control	0.00000000	0.08495441	0.08495441
Regional Library	0.00000000	0.44831017	0.44831017
Selah School Bonds	1.23088720	0.00000000	1.23088720
Selah School M&O	3.27830943	0.00000000	3.27830943
State School Levy	0.00000000	1.92175394	1.92175394
Total Rates for TCA 406	4.56160869	6.16408303	10.72569172

Tax Code Area 407

Tax District Levy	Voted	Non-Voted	Total
County	0.05241206	1.45493858	1.50735064
County EMS	0.00000000	0.21242200	0.21242200
County Road	0.00000000	2.04170393	2.04170393
Fire District 2	0.05364087	0.76083489	0.81447576
Flood Control	0.00000000	0.08495441	0.08495441
Regional Library	0.00000000	0.44831017	0.44831017
Selah School Bonds	1.23088720	0.00000000	1.23088720
Selah School M&O	3.27830943	0.00000000	3.27830943
State School Levy	0.00000000	1.92175394	1.92175394
Total Rates for TCA 407	4.61524956	6.92491792	11.54016748

Tax Code Area 408

Tax District Levy	Voted	Non-Voted	Total
County	0.05241206	1.45493858	1.50735064
County EMS	0.00000000	0.21242200	0.21242200
Fire District 2 Bonds	0.05364087	0.00000000	0.05364087
Flood Control	0.00000000	0.08495441	0.08495441
Regional Library	0.00000000	0.44831017	0.44831017
Selah City	0.00000000	2.47551373	2.47551373
Selah School Bonds	1.23088720	0.00000000	1.23088720
Selah School M&O	3.27830943	0.00000000	3.27830943
State School Levy	0.00000000	1.92175394	1.92175394
Total Rates for TCA 408	4.61524956	6.59789283	11.21314239

Tax Code Area 410

Tax District Levy	Voted	Non-Voted	Total
County	0.05241206	1.45493858	1.50735064
County EMS	0.00000000	0.21242200	0.21242200
Fire District 2 Bonds	0.05364087	0.00000000	0.05364087
Flood Control	0.00000000	0.08495441	0.08495441
Regional Library	0.00000000	0.44831017	0.44831017
Selah City	0.00000000	2.47551373	2.47551373
Selah School Bonds	1.23088720	0.00000000	1.23088720
Selah School M&O	3.27830943	0.00000000	3.27830943
State School Levy	0.00000000	1.92175394	1.92175394
Total Rates for TCA 410	4.61524956	6.59789283	11.21314239

Tax Code Area 415

Tax District Levy	Voted	Non-Voted	Total
County	0.05241206	1.45493858	1.50735064
County EMS	0.00000000	0.21242200	0.21242200
Fire District 2 Bonds	0.05364087	0.00000000	0.05364087
Flood Control	0.00000000	0.08495441	0.08495441
Regional Library	0.00000000	0.44831017	0.44831017
Selah City	0.00000000	2.47551373	2.47551373
Selah School Bonds	1.23088720	0.00000000	1.23088720
Selah School M&O	3.27830943	0.00000000	3.27830943
State School Levy	0.00000000	1.92175394	1.92175394
Total Rates for TCA 415	4.61524956	6.59789283	11.21314239

Tax Code Area 420

Tax District Levy	Voted	Non-Voted	Total
County	0.05241206	1.45493858	1.50735064
County EMS	0.00000000	0.21242200	0.21242200
Flood Control	0.00000000	0.08495441	0.08495441
Mabton City	0.00000000	2.61675152	2.61675152
Mabton School Bonds	1.03718551	0.00000000	1.03718551
Mabton School M&O	1.31411411	0.00000000	1.31411411
State School Levy	0.00000000	1.92175394	1.92175394
Total Rates for TCA 420	2.40371168	6.29082045	8.69453213

Tax Code Area 421

Tax District Levy	Voted	Non-Voted	Total
County	0.05241206	1.45493858	1.50735064
County EMS	0.00000000	0.21242200	0.21242200
County Road	0.00000000	2.04170393	2.04170393
Flood Control	0.00000000	0.08495441	0.08495441
Mabton School Bonds	1.03718551	0.00000000	1.03718551
Mabton School M&O	1.31411411	0.00000000	1.31411411
Regional Library	0.00000000	0.44831017	0.44831017
State School Levy	0.00000000	1.92175394	1.92175394
Total Rates for TCA 421	2.40371168	6.16408303	8.56779471

Tax Code Area 422

Tax District Levy	Voted	Non-Voted	Total
County	0.05241206	1.45493858	1.50735064
County EMS	0.00000000	0.21242200	0.21242200
County Road	0.00000000	2.04170393	2.04170393
Fire District 5	0.00000000	1.29404615	1.29404615
Flood Control	0.00000000	0.08495441	0.08495441
Mabton School Bonds	1.03718551	0.00000000	1.03718551
Mabton School M&O	1.31411411	0.00000000	1.31411411
Regional Library	0.00000000	0.44831017	0.44831017
State School Levy	0.00000000	1.92175394	1.92175394
Total Rates for TCA 422	2.40371168	7.45812918	9.86184086

Tax Code Area 423

Tax District Levy	Voted	Non-Voted	Total
County	0.05241206	1.45493858	1.50735064
County EMS	0.00000000	0.21242200	0.21242200
County Road	0.00000000	2.04170393	2.04170393
Fire District 7	0.00000000	0.77085743	0.77085743
Flood Control	0.00000000	0.08495441	0.08495441
Mabton School Bonds	1.03718551	0.00000000	1.03718551
Mabton School M&O	1.31411411	0.00000000	1.31411411
Regional Library	0.00000000	0.44831017	0.44831017
State School Levy	0.00000000	1.92175394	1.92175394
Total Rates for TCA 423	2.40371168	6.93494047	9.33865214

Tax Code Area 424

Tax District Levy	Voted	Non-Voted	Total
County	0.05241206	1.45493858	1.50735064
County EMS	0.00000000	0.21242200	0.21242200
County Road	0.00000000	2.04170393	2.04170393
Fire District 5	0.00000000	1.29404615	1.29404615
Flood Control	0.00000000	0.08495441	0.08495441
Mabton School Bonds	1.03718551	0.00000000	1.03718551
Mabton School M&O	1.31411411	0.00000000	1.31411411
Regional Library	0.00000000	0.44831017	0.44831017
State School Levy	0.00000000	1.92175394	1.92175394
Total Rates for TCA 424	2.40371168	7.45812918	9.86184086

Tax Code Area 425

Tax District Levy	Voted	Non-Voted	Total
County	0.05241206	1.45493858	1.50735064
County EMS	0.00000000	0.21242200	0.21242200
County Road	0.00000000	2.04170393	2.04170393
Flood Control	0.00000000	0.08495441	0.08495441
Grandview Port Regular	0.00000000	0.39510323	0.39510323
Mabton School Bonds	1.03718551	0.00000000	1.03718551
Mabton School M&O	1.31411411	0.00000000	1.31411411
Regional Library	0.00000000	0.44831017	0.44831017
State School Levy	0.00000000	1.92175394	1.92175394
Total Rates for TCA 425	2.40371168	6.55918626	8.96289794

Tax Code Area 426

Tax District Levy	Voted	Non-Voted	Total
County	0.05241206	1.45493858	1.50735064
County EMS	0.00000000	0.21242200	0.21242200
County Road	0.00000000	2.04170393	2.04170393
Fire District 5	0.00000000	1.29404615	1.29404615
Flood Control	0.00000000	0.08495441	0.08495441
Grandview Port Regular	0.00000000	0.39510323	0.39510323
Mabton School Bonds	1.03718551	0.00000000	1.03718551
Mabton School M&O	1.31411411	0.00000000	1.31411411
Regional Library	0.00000000	0.44831017	0.44831017
State School Levy	0.00000000	1.92175394	1.92175394
Total Rates for TCA 426	2.40371168	7.85323241	10.25694409

Tax Code Area 427

Tax District Levy	Voted	Non-Voted	Total
County	0.05241206	1.45493858	1.50735064
County EMS	0.00000000	0.21242200	0.21242200
County Road	0.00000000	2.04170393	2.04170393
Fire District 7	0.00000000	0.77085743	0.77085743
Flood Control	0.00000000	0.08495441	0.08495441
Grandview Port Regular	0.00000000	0.39510323	0.39510323
Mabton School Bonds	1.03718551	0.00000000	1.03718551
Mabton School M&O	1.31411411	0.00000000	1.31411411
Regional Library	0.00000000	0.44831017	0.44831017
State School Levy	0.00000000	1.92175394	1.92175394
Total Rates for TCA 427	2.40371168	7.33004369	9.73375537

Tax Code Area 441

Tax District Levy	Voted	Non-Voted	Total
County	0.05241206	1.45493858	1.50735064
County EMS	0.00000000	0.21242200	0.21242200
County Road	0.00000000	2.04170393	2.04170393
Fire District 5	0.00000000	1.29404615	1.29404615
Flood Control	0.00000000	0.08495441	0.08495441
Grandview Port Regular	0.00000000	0.39510323	0.39510323
Grandview School Bonds	2.36946452	0.00000000	2.36946452
Grandview School M&O	1.39545792	0.00000000	1.39545792
Regional Library	0.00000000	0.44831017	0.44831017
State School Levy	0.00000000	1.92175394	1.92175394
Total Rates for TCA 441	3.81733450	7.85323241	11.67056691

Tax Code Area 428

Tax District Levy	Voted	Non-Voted	Total
County	0.05241206	1.45493858	1.50735064
County EMS	0.00000000	0.21242200	0.21242200
Flood Control	0.00000000	0.08495441	0.08495441
Grandview City	0.20574378	3.15560557	3.36134935
Grandview Port Regular	0.00000000	0.39510323	0.39510323
Mabton School Bonds	1.03718551	0.00000000	1.03718551
Mabton School M&O	1.31411411	0.00000000	1.31411411
State School Levy	0.00000000	1.92175394	1.92175394
Total Rates for TCA 428	2.60945546	7.22477773	9.83423319

Tax Code Area 442

Tax District Levy	Voted	Non-Voted	Total
County	0.05241206	1.45493858	1.50735064
County EMS	0.00000000	0.21242200	0.21242200
County Road	0.00000000	2.04170393	2.04170393
Fire District 5	0.00000000	1.29404615	1.29404615
Flood Control	0.00000000	0.08495441	0.08495441
Grandview School Bonds	2.36946452	0.00000000	2.36946452
Grandview School M&O	1.39545792	0.00000000	1.39545792
Regional Library	0.00000000	0.44831017	0.44831017
State School Levy	0.00000000	1.92175394	1.92175394
Sunnyside Port Regular	0.00000000	0.39448035	0.39448035
Total Rates for TCA 442	3.81733450	7.85260953	11.66994403

Tax Code Area 440

Tax District Levy	Voted	Non-Voted	Total
County	0.05241206	1.45493858	1.50735064
County EMS	0.00000000	0.21242200	0.21242200
Flood Control	0.00000000	0.08495441	0.08495441
Grandview City	0.20574378	3.15560557	3.36134935
Grandview Port Regular	0.00000000	0.39510323	0.39510323
Grandview School Bonds	2.36946452	0.00000000	2.36946452
Grandview School M&O	1.39545792	0.00000000	1.39545792
State School Levy	0.00000000	1.92175394	1.92175394
Total Rates for TCA 440	4.02307828	7.22477773	11.24785601

Tax Code Area 460

Tax District Levy	Voted	Non-Voted	Total
County	0.05241206	1.45493858	1.50735064
County EMS	0.00000000	0.21242200	0.21242200
Flood Control	0.00000000	0.08495441	0.08495441
Regional Library	0.00000000	0.44831017	0.44831017
State School Levy	0.00000000	1.92175394	1.92175394
Sunnyside City	0.88168250	2.90885645	3.79053895
Sunnyside Port Regular	0.00000000	0.39448035	0.39448035
Sunnyside School M&O	1.22080304	0.00000000	1.22080304
Total Rates for TCA 460	2.15489760	7.42571590	9.58061349

Tax Code Area 461

Tax District Levy	Voted	Non-Voted	Total
County	0.05241206	1.45493858	1.50735064
County EMS	0.00000000	0.21242200	0.21242200
County Road	0.00000000	2.04170393	2.04170393
Fire District 5	0.00000000	1.29404615	1.29404615
Flood Control	0.00000000	0.08495441	0.08495441
Grandview Port Regular	0.00000000	0.39510323	0.39510323
Regional Library	0.00000000	0.44831017	0.44831017
State School Levy	0.00000000	1.92175394	1.92175394
Sunnyside School M&O	1.22080304	0.00000000	1.22080304
Total Rates for TCA 461	1.27321510	7.85323241	9.12644751

Tax Code Area 462

Tax District Levy	Voted	Non-Voted	Total
County	0.05241206	1.45493858	1.50735064
County EMS	0.00000000	0.21242200	0.21242200
County Road	0.00000000	2.04170393	2.04170393
Flood Control	0.00000000	0.08495441	0.08495441
Regional Library	0.00000000	0.44831017	0.44831017
State School Levy	0.00000000	1.92175394	1.92175394
Sunnyside Port Regular	0.00000000	0.39448035	0.39448035
Sunnyside School M&O	1.22080304	0.00000000	1.22080304
Total Rates for TCA 462	1.27321510	6.55856338	7.83177848

Tax Code Area 463

Tax District Levy	Voted	Non-Voted	Total
County	0.05241206	1.45493858	1.50735064
County EMS	0.00000000	0.21242200	0.21242200
County Road	0.00000000	2.04170393	2.04170393
Fire District 5	0.00000000	1.29404615	1.29404615
Flood Control	0.00000000	0.08495441	0.08495441
Regional Library	0.00000000	0.44831017	0.44831017
State School Levy	0.00000000	1.92175394	1.92175394
Sunnyside Port Regular	0.00000000	0.39448035	0.39448035
Sunnyside School M&O	1.22080304	0.00000000	1.22080304
Total Rates for TCA 463	1.27321510	7.85260953	9.12582463

Tax Code Area 480

Tax District Levy	Voted	Non-Voted	Total
County	0.05241206	1.45493858	1.50735064
County EMS	0.00000000	0.21242200	0.21242200
Flood Control	0.00000000	0.08495441	0.08495441
Regional Library	0.00000000	0.44831017	0.44831017
State School Levy	0.00000000	1.92175394	1.92175394
Toppenish City	0.00000000	2.61705460	2.61705460
Toppenish School Bonds	1.18405243	0.00000000	1.18405243
Toppenish School M&O	1.73290885	0.00000000	1.73290885
Total Rates for TCA 480	2.96937334	6.73943370	9.70880704

Tax Code Area 481

Tax District Levy	Voted	Non-Voted	Total
County	0.05241206	1.45493858	1.50735064
County EMS	0.00000000	0.21242200	0.21242200
County Road	0.00000000	2.04170393	2.04170393
Flood Control	0.00000000	0.08495441	0.08495441
Regional Library	0.00000000	0.44831017	0.44831017
State School Levy	0.00000000	1.92175394	1.92175394
Toppenish School Bonds	1.18405243	0.00000000	1.18405243
Toppenish School M&O	1.73290885	0.00000000	1.73290885
Total Rates for TCA 481	2.96937334	6.16408303	9.13345637

Tax Code Area 482

Tax District Levy	Voted	Non-Voted	Total
County	0.05241206	1.45493858	1.50735064
County EMS	0.00000000	0.21242200	0.21242200
County Road	0.00000000	2.04170393	2.04170393
Fire District 5	0.00000000	1.29404615	1.29404615
Flood Control	0.00000000	0.08495441	0.08495441
Regional Library	0.00000000	0.44831017	0.44831017
State School Levy	0.00000000	1.92175394	1.92175394
Toppenish School Bonds	1.18405243	0.00000000	1.18405243
Toppenish School M&O	1.73290885	0.00000000	1.73290885
Total Rates for TCA 482	2.96937334	7.45812918	10.42750252

Tax Code Area 483

Tax District Levy	Voted	Non-Voted	Total
County	0.05241206	1.45493858	1.50735064
County EMS	0.00000000	0.21242200	0.21242200
County Road	0.00000000	2.04170393	2.04170393
Fire District 4	0.00000000	1.04249523	1.04249523
Flood Control	0.00000000	0.08495441	0.08495441
Regional Library	0.00000000	0.44831017	0.44831017
State School Levy	0.00000000	1.92175394	1.92175394
Toppenish School Bonds	1.18405243	0.00000000	1.18405243
Toppenish School M&O	1.73290885	0.00000000	1.73290885
Total Rates for TCA 483	2.96937334	7.20657826	10.17595161

Tax Code Area 502

Tax District Levy	Voted	Non-Voted	Total
County	0.05241206	1.45493858	1.50735064
County EMS	0.00000000	0.21242200	0.21242200
County Road	0.00000000	2.04170393	2.04170393
Fire District 1	0.00000000	0.78042563	0.78042563
Flood Control	0.00000000	0.08495441	0.08495441
Highland School Bonds	1.80665096	0.00000000	1.80665096
Highland School M&O	2.89489936	0.00000000	2.89489936
Regional Library	0.00000000	0.44831017	0.44831017
State School Levy	0.00000000	1.92175394	1.92175394
Total Rates for TCA 502	4.75396238	6.94450866	11.69847104

Tax Code Area 500

Tax District Levy	Voted	Non-Voted	Total
County	0.05241206	1.45493858	1.50735064
County EMS	0.00000000	0.21242200	0.21242200
Flood Control	0.00000000	0.08495441	0.08495441
Highland School Bonds	1.80665096	0.00000000	1.80665096
Highland School M&O	2.89489936	0.00000000	2.89489936
State School Levy	0.00000000	1.92175394	1.92175394
Tieton City	0.00000000	2.78988569	2.78988569
Total Rates for TCA 500	4.75396238	6.46395462	11.21791700

Tax Code Area 504

Tax District Levy	Voted	Non-Voted	Total
County	0.05241206	1.45493858	1.50735064
County EMS	0.00000000	0.21242200	0.21242200
County Road	0.00000000	2.04170393	2.04170393
Fire District 9	0.00000000	0.76026444	0.76026444
Flood Control	0.00000000	0.08495441	0.08495441
Highland School Bonds	1.80665096	0.00000000	1.80665096
Highland School M&O	2.89489936	0.00000000	2.89489936
Regional Library	0.00000000	0.44831017	0.44831017
State School Levy	0.00000000	1.92175394	1.92175394
Total Rates for TCA 504	4.75396238	6.92434747	11.67830985

Tax Code Area 501

Tax District Levy	Voted	Non-Voted	Total
County	0.05241206	1.45493858	1.50735064
County EMS	0.00000000	0.21242200	0.21242200
County Road	0.00000000	2.04170393	2.04170393
Flood Control	0.00000000	0.08495441	0.08495441
Highland School Bonds	1.80665096	0.00000000	1.80665096
Highland School M&O	2.89489936	0.00000000	2.89489936
Regional Library	0.00000000	0.44831017	0.44831017
State School Levy	0.00000000	1.92175394	1.92175394
Total Rates for TCA 501	4.75396238	6.16408303	10.91804541

Tax Code Area 505

Tax District Levy	Voted	Non-Voted	Total
County	0.05241206	1.45493858	1.50735064
County EMS	0.00000000	0.21242200	0.21242200
County Road	0.00000000	2.04170393	2.04170393
Fire District 12	0.00000000	1.40667490	1.40667490
Flood Control	0.00000000	0.08495441	0.08495441
Highland School Bonds	1.80665096	0.00000000	1.80665096
Highland School M&O	2.89489936	0.00000000	2.89489936
Regional Library	0.00000000	0.44831017	0.44831017
State School Levy	0.00000000	1.92175394	1.92175394
Total Rates for TCA 505	4.75396238	7.57075793	12.32472031

Tax Code Area 510

Tax District Levy	Voted	Non-Voted	Total
County	0.05241206	1.45493858	1.50735064
County EMS	0.00000000	0.21242200	0.21242200
Flood Control	0.00000000	0.08495441	0.08495441
Highland School Bonds	1.80665096	0.00000000	1.80665096
Highland School M&O	2.89489936	0.00000000	2.89489936
State School Levy	0.00000000	1.92175394	1.92175394
Tieton City	0.00000000	2.78988569	2.78988569
Total Rates for TCA 510	4.75396238	6.46395462	11.21791700

Tax Code Area 520

Tax District Levy	Voted	Non-Voted	Total
County	0.05241206	1.45493858	1.50735064
County EMS	0.00000000	0.21242200	0.21242200
Flood Control	0.00000000	0.08495441	0.08495441
Granger City	0.00000000	2.23351216	2.23351216
Granger School Bonds	0.95183659	0.00000000	0.95183659
Granger School M&O	2.33358855	0.00000000	2.33358855
State School Levy	0.00000000	1.92175394	1.92175394
Total Rates for TCA 520	3.33783720	5.90758109	9.24541829

Tax Code Area 521

Tax District Levy	Voted	Non-Voted	Total
County	0.05241206	1.45493858	1.50735064
County EMS	0.00000000	0.21242200	0.21242200
County Road	0.00000000	2.04170393	2.04170393
Flood Control	0.00000000	0.08495441	0.08495441
Granger School Bonds	0.95183659	0.00000000	0.95183659
Granger School M&O	2.33358855	0.00000000	2.33358855
Regional Library	0.00000000	0.44831017	0.44831017
State School Levy	0.00000000	1.92175394	1.92175394
Total Rates for TCA 521	3.33783720	6.16408303	9.50192023

Tax Code Area 522

Tax District Levy	Voted	Non-Voted	Total
County	0.05241206	1.45493858	1.50735064
County EMS	0.00000000	0.21242200	0.21242200
County Road	0.00000000	2.04170393	2.04170393
Fire District 5	0.00000000	1.29404615	1.29404615
Flood Control	0.00000000	0.08495441	0.08495441
Granger School Bonds	0.95183659	0.00000000	0.95183659
Granger School M&O	2.33358855	0.00000000	2.33358855
Regional Library	0.00000000	0.44831017	0.44831017
State School Levy	0.00000000	1.92175394	1.92175394
Total Rates for TCA 522	3.33783720	7.45812918	10.79596638

Tax Code Area 523

Tax District Levy	Voted	Non-Voted	Total
County	0.05241206	1.45493858	1.50735064
County EMS	0.00000000	0.21242200	0.21242200
County Road	0.00000000	2.04170393	2.04170393
Flood Control	0.00000000	0.08495441	0.08495441
Granger School Bonds	0.95183659	0.00000000	0.95183659
Granger School M&O	2.33358855	0.00000000	2.33358855
Regional Library	0.00000000	0.44831017	0.44831017
State School Levy	0.00000000	1.92175394	1.92175394
Sunnyside Port Regular	0.00000000	0.39448035	0.39448035
Total Rates for TCA 523	3.33783720	6.55856338	9.89640058

Tax Code Area 524

Tax District Levy	Voted	Non-Voted	Total
County	0.05241206	1.45493858	1.50735064
County EMS	0.00000000	0.21242200	0.21242200
County Road	0.00000000	2.04170393	2.04170393
Fire District 5	0.00000000	1.29404615	1.29404615
Flood Control	0.00000000	0.08495441	0.08495441
Granger School Bonds	0.95183659	0.00000000	0.95183659
Granger School M&O	2.33358855	0.00000000	2.33358855
Regional Library	0.00000000	0.44831017	0.44831017
State School Levy	0.00000000	1.92175394	1.92175394
Sunnyside Port Regular	0.00000000	0.39448035	0.39448035
Total Rates for TCA 524	3.33783720	7.85260953	11.19044673

Tax Code Area 527

Tax District Levy	Voted	Non-Voted	Total
County	0.05241206	1.45493858	1.50735064
County EMS	0.00000000	0.21242200	0.21242200
County Road	0.00000000	2.04170393	2.04170393
Fire District 7	0.00000000	0.77085743	0.77085743
Flood Control	0.00000000	0.08495441	0.08495441
Granger School Bonds	0.95183659	0.00000000	0.95183659
Granger School M&O	2.33358855	0.00000000	2.33358855
Regional Library	0.00000000	0.44831017	0.44831017
State School Levy	0.00000000	1.92175394	1.92175394
Total Rates for TCA 527	3.33783720	6.93494047	10.27277767

Tax Code Area 542

Tax District Levy	Voted	Non-Voted	Total
County	0.05241206	1.45493858	1.50735064
County EMS	0.00000000	0.21242200	0.21242200
County Road	0.00000000	2.04170393	2.04170393
Fire District 5	0.00000000	1.29404615	1.29404615
Flood Control	0.00000000	0.08495441	0.08495441
Regional Library	0.00000000	0.44831017	0.44831017
State School Levy	0.00000000	1.92175394	1.92175394
Zillah School Bonds	2.16368583	0.00000000	2.16368583
Zillah School M&O	2.03139531	0.00000000	2.03139531
Total Rates for TCA 542	4.24749320	7.45812918	11.70562238

Tax Code Area 540

Tax District Levy	Voted	Non-Voted	Total
County	0.05241206	1.45493858	1.50735064
County EMS	0.00000000	0.21242200	0.21242200
Flood Control	0.00000000	0.08495441	0.08495441
Regional Library	0.00000000	0.44831017	0.44831017
State School Levy	0.00000000	1.92175394	1.92175394
Zillah City	0.00000000	2.33464195	2.33464195
Zillah School Bonds	2.16368583	0.00000000	2.16368583
Zillah School M&O	2.03139531	0.00000000	2.03139531
Total Rates for TCA 540	4.24749320	6.45702105	10.70451425

Tax Code Area 543

Tax District Levy	Voted	Non-Voted	Total
County	0.05241206	1.45493858	1.50735064
County EMS	0.00000000	0.21242200	0.21242200
County Road	0.00000000	2.04170393	2.04170393
Fire District 4	0.00000000	1.04249523	1.04249523
Flood Control	0.00000000	0.08495441	0.08495441
Regional Library	0.00000000	0.44831017	0.44831017
State School Levy	0.00000000	1.92175394	1.92175394
Zillah School Bonds	2.16368583	0.00000000	2.16368583
Zillah School M&O	2.03139531	0.00000000	2.03139531
Total Rates for TCA 543	4.24749320	7.20657826	11.45407146

Tax Code Area 541

Tax District Levy	Voted	Non-Voted	Total
County	0.05241206	1.45493858	1.50735064
County EMS	0.00000000	0.21242200	0.21242200
County Road	0.00000000	2.04170393	2.04170393
Flood Control	0.00000000	0.08495441	0.08495441
Regional Library	0.00000000	0.44831017	0.44831017
State School Levy	0.00000000	1.92175394	1.92175394
Zillah School Bonds	2.16368583	0.00000000	2.16368583
Zillah School M&O	2.03139531	0.00000000	2.03139531
Total Rates for TCA 541	4.24749320	6.16408303	10.41157623

Tax Code Area 544

Tax District Levy	Voted	Non-Voted	Total
County	0.05241206	1.45493858	1.50735064
County EMS	0.00000000	0.21242200	0.21242200
Flood Control	0.00000000	0.08495441	0.08495441
Regional Library	0.00000000	0.44831017	0.44831017
State School Levy	0.00000000	1.92175394	1.92175394
Toppenish School Bonds	1.18405243	0.00000000	1.18405243
Toppenish School M&O	1.73290885	0.00000000	1.73290885
Zillah City	0.00000000	2.33464195	2.33464195
Total Rates for TCA 544	2.96937334	6.45702105	9.42639439

Tax Code Area 560

Tax District Levy	Voted	Non-Voted	Total
County	0.05241206	1.45493858	1.50735064
County EMS	0.00000000	0.21242200	0.21242200
Flood Control	0.00000000	0.08495441	0.08495441
Regional Library	0.00000000	0.44831017	0.44831017
State School Levy	0.00000000	1.92175394	1.92175394
Wapato City	0.00000000	2.71977539	2.71977539
Wapato School Bonds	2.23607114	0.00000000	2.23607114
Wapato School M&O	1.06950868	0.00000000	1.06950868
Total Rates for TCA 560	3.35799188	6.84215449	10.20014637

Tax Code Area 561

Tax District Levy	Voted	Non-Voted	Total
County	0.05241206	1.45493858	1.50735064
County EMS	0.00000000	0.21242200	0.21242200
County Road	0.00000000	2.04170393	2.04170393
Flood Control	0.00000000	0.08495441	0.08495441
Regional Library	0.00000000	0.44831017	0.44831017
State School Levy	0.00000000	1.92175394	1.92175394
Wapato School Bonds	2.23607114	0.00000000	2.23607114
Wapato School M&O	1.06950868	0.00000000	1.06950868
Total Rates for TCA 561	3.35799188	6.16408303	9.52207491

Tax Code Area 562

Tax District Levy	Voted	Non-Voted	Total
County	0.05241206	1.45493858	1.50735064
County EMS	0.00000000	0.21242200	0.21242200
County Road	0.00000000	2.04170393	2.04170393
Fire District 5	0.00000000	1.29404615	1.29404615
Flood Control	0.00000000	0.08495441	0.08495441
Regional Library	0.00000000	0.44831017	0.44831017
State School Levy	0.00000000	1.92175394	1.92175394
Wapato School Bonds	2.23607114	0.00000000	2.23607114
Wapato School M&O	1.06950868	0.00000000	1.06950868
Total Rates for TCA 562	3.35799188	7.45812918	10.81612106

Tax Code Area 563

Tax District Levy	Voted	Non-Voted	Total
County	0.05241206	1.45493858	1.50735064
County EMS	0.00000000	0.21242200	0.21242200
County Road	0.00000000	2.04170393	2.04170393
Fire District 12	0.00000000	1.40667490	1.40667490
Flood Control	0.00000000	0.08495441	0.08495441
Regional Library	0.00000000	0.44831017	0.44831017
State School Levy	0.00000000	1.92175394	1.92175394
Wapato School Bonds	2.23607114	0.00000000	2.23607114
Wapato School M&O	1.06950868	0.00000000	1.06950868
Total Rates for TCA 563	3.35799188	7.57075793	10.92874981

Tax Code Area 564

Tax District Levy	Voted	Non-Voted	Total
County	0.05241206	1.45493858	1.50735064
County EMS	0.00000000	0.21242200	0.21242200
County Road	0.00000000	2.04170393	2.04170393
Fire District 4	0.00000000	1.04249523	1.04249523
Flood Control	0.00000000	0.08495441	0.08495441
Regional Library	0.00000000	0.44831017	0.44831017
State School Levy	0.00000000	1.92175394	1.92175394
Wapato School Bonds	2.23607114	0.00000000	2.23607114
Wapato School M&O	1.06950868	0.00000000	1.06950868
Total Rates for TCA 564	3.35799188	7.20657826	10.56457014

Tax Code Area 565

Tax District Levy	Voted	Non-Voted	Total
County	0.05241206	1.45493858	1.50735064
County EMS	0.00000000	0.21242200	0.21242200
Flood Control	0.00000000	0.08495441	0.08495441
State School Levy	0.00000000	1.92175394	1.92175394
Union Gap City	0.00000000	2.61212379	2.61212379
Wapato School Bonds	2.23607114	0.00000000	2.23607114
Wapato School M&O	1.06950868	0.00000000	1.06950868
Total Rates for TCA 565	3.35799188	6.28619272	9.64418460

Tax Code Area 568

Tax District Levy	Voted	Non-Voted	Total
County	0.05241206	1.45493858	1.50735064
County EMS	0.00000000	0.21242200	0.21242200
County Road	0.00000000	2.04170393	2.04170393
Fire District 4	0.00000000	1.04249523	1.04249523
Flood Control	0.00000000	0.08495441	0.08495441
Regional Library	0.00000000	0.44831017	0.44831017
State School Levy	0.00000000	1.92175394	1.92175394
Wapato School Bonds	2.23607114	0.00000000	2.23607114
Wapato School M&O	1.06950868	0.00000000	1.06950868
Total Rates for TCA 568	3.35799188	7.20657826	10.56457014

Tax Code Area 583

Tax District Levy	Voted	Non-Voted	Total
County	0.05241206	1.45493858	1.50735064
County EMS	0.00000000	0.21242200	0.21242200
County Road	0.00000000	2.04170393	2.04170393
Fire District 10	0.00000000	1.00000000	1.00000000
Flood Control	0.00000000	0.08495441	0.08495441
Regional Library	0.00000000	0.44831017	0.44831017
State School Levy	0.00000000	1.92175394	1.92175394
West Valley School Bonds	1.92740470	0.00000000	1.92740470
West Valley School M&O	2.63181922	0.00000000	2.63181922
Total Rates for TCA 583	4.61163599	7.16408303	11.77571902

Tax Code Area 581

Tax District Levy	Voted	Non-Voted	Total
County	0.05241206	1.45493858	1.50735064
County EMS	0.00000000	0.21242200	0.21242200
Flood Control	0.00000000	0.08495441	0.08495441
Regional Library	0.00000000	0.44831017	0.44831017
State School Levy	0.00000000	1.92175394	1.92175394
West Valley School Bonds	1.92740470	0.00000000	1.92740470
West Valley School M&O	2.63181922	0.00000000	2.63181922
Yakima City	0.05055369	2.88863835	2.93919204
Total Rates for TCA 581	4.66218968	7.01101745	11.67320713

Tax Code Area 584

Tax District Levy	Voted	Non-Voted	Total
County	0.05241206	1.45493858	1.50735064
County EMS	0.00000000	0.21242200	0.21242200
County Road	0.00000000	2.04170393	2.04170393
Fire District 12	0.00000000	1.40667490	1.40667490
Flood Control	0.00000000	0.08495441	0.08495441
Regional Library	0.00000000	0.44831017	0.44831017
State School Levy	0.00000000	1.92175394	1.92175394
West Valley School Bonds	1.92740470	0.00000000	1.92740470
West Valley School M&O	2.63181922	0.00000000	2.63181922
Total Rates for TCA 584	4.61163599	7.57075793	12.18239392

Tax Code Area 582

Tax District Levy	Voted	Non-Voted	Total
County	0.05241206	1.45493858	1.50735064
County EMS	0.00000000	0.21242200	0.21242200
County Road	0.00000000	2.04170393	2.04170393
Flood Control	0.00000000	0.08495441	0.08495441
Regional Library	0.00000000	0.44831017	0.44831017
State School Levy	0.00000000	1.92175394	1.92175394
West Valley School Bonds	1.92740470	0.00000000	1.92740470
West Valley School M&O	2.63181922	0.00000000	2.63181922
Total Rates for TCA 582	4.61163599	6.16408303	10.77571902

Tax Code Area 585

Tax District Levy	Voted	Non-Voted	Total
County	0.05241206	1.45493858	1.50735064
County EMS	0.00000000	0.21242200	0.21242200
Flood Control	0.00000000	0.08495441	0.08495441
Regional Library	0.00000000	0.44831017	0.44831017
State School Levy	0.00000000	1.92175394	1.92175394
West Valley School Bonds	1.92740470	0.00000000	1.92740470
West Valley School M&O	2.63181922	0.00000000	2.63181922
Yakima City	0.05055369	2.88863835	2.93919204
Total Rates for TCA 585	4.66218968	7.01101745	11.67320713

Tax Code Area 586

Tax District Levy	Voted	Non-Voted	Total
County	0.05241206	1.45493858	1.50735064
County EMS	0.00000000	0.21242200	0.21242200
Flood Control	0.00000000	0.08495441	0.08495441
Regional Library	0.00000000	0.44831017	0.44831017
State School Levy	0.00000000	1.92175394	1.92175394
West Valley School Bonds	1.92740470	0.00000000	1.92740470
West Valley School M&O	2.63181922	0.00000000	2.63181922
Yakima City	0.05055369	2.88863835	2.93919204
Total Rates for TCA 586	4.66218968	7.01101745	11.67320713

Tax Code Area 602

Tax District Levy	Voted	Non-Voted	Total
County	0.05241206	1.45493858	1.50735064
County EMS	0.00000000	0.21242200	0.21242200
County Road	0.00000000	2.04170393	2.04170393
Fire District 5	0.00000000	1.29404615	1.29404615
Flood Control	0.00000000	0.08495441	0.08495441
Mount Adams School M&O	0.72430603	0.00000000	0.72430603
Regional Library	0.00000000	0.44831017	0.44831017
State School Levy	0.00000000	1.92175394	1.92175394
Total Rates for TCA 602	0.77671809	7.45812918	8.23484727

Tax Code Area 600

Tax District Levy	Voted	Non-Voted	Total
County	0.05241206	1.45493858	1.50735064
County EMS	0.00000000	0.21242200	0.21242200
Flood Control	0.00000000	0.08495441	0.08495441
Harrah City	0.00000000	2.51045830	2.51045830
Mount Adams School M&O	0.72430603	0.00000000	0.72430603
Regional Library	0.00000000	0.44831017	0.44831017
State School Levy	0.00000000	1.92175394	1.92175394
Total Rates for TCA 600	0.77671809	6.63283740	7.40955549

Tax Code Area 601

Tax District Levy	Voted	Non-Voted	Total
County	0.05241206	1.45493858	1.50735064
County EMS	0.00000000	0.21242200	0.21242200
County Road	0.00000000	2.04170393	2.04170393
Flood Control	0.00000000	0.08495441	0.08495441
Mount Adams School M&O	0.72430603	0.00000000	0.72430603
Regional Library	0.00000000	0.44831017	0.44831017
State School Levy	0.00000000	1.92175394	1.92175394
Total Rates for TCA 601	0.77671809	6.16408303	6.94080112