

## A MESSAGE FROM YOUR COUNTY ASSESSOR

I am pleased to share this information with you, the property owners of Yakima County, again this year. Our intention is that you will find this Annual Department of Property Assessment Report informative and helpful. If there is any information that you would like to have included that is not currently here, please bring it to our attention and we will do our best to have it included.

Property values in Yakima County have not followed the national trend of huge reductions in sales prices. Whether we were isolated from the roller-coaster ride of property values or whether people are simply attracted to this area, sales prices on all types of property have remained stable and not dropped as much as other areas of the country, such as California, Arizona, or Florida. In 2008, the average price of a Single Family Residence was \$168,500 in 2009, the average price of a Single Family Residence was \$164,112, a marginal 2.4% decrease.


Overall tax rates have spiked somewhat in 2010 over 2009, the result of reductions in assessed values, from most taxing districts increasing their tax amounts by the 1% limit on the amount of money they can take over their previous highest and lawful levy, and by property owners self imposing taxes through Voter Approved Levies in the amount of \$2,028,121.09 over the previous year.

In 2009 the Yakima County Department of Property Assessment appraised and set values on 108,890 real and personal properties. The total value of assessments subject to property tax distribution was \$14,492,460,315. Our staff processed 5,272 Senior Citizen or Disabled Citizen exemption requests and renewal applications across the county amounting to assessed value reductions of \$528,466,764 and a tax shift of \$4,943,508 away from these properties onto the other properties in the county. We processed 7,931 parcels in the Open Space Agricultural and Timberland programs, representing over 418,304 acres of property. These Parcels have assessed value reductions of \$394,400,750 resulting in a tax shift of \$4,207,631 away from these parcels onto the other properties in the county.

The Yakima County Mapping system is located at <http://www.yakimap.com/> or you can go directly to the Assessor's site at: <http://yes.co.yakima.wa.us/assessor/>. You can also find us on the Yakima County site at <http://www.co.yakima.wa.us/> and then select Departments and then Property Assessment. If you wish to verify and pay your taxes online, you can do so at <https://yes.co.yakima.wa.us/ascend/>.

Again, I hope you find this annual report informative and helpful. Should you have any questions, please feel free to call our office at 574-1100. Our office hours are 9:00 A.M. to 4:30 P.M. Monday through Friday.

Sincerely,

A handwritten signature in black ink, appearing to read 'Dave Cook', with a stylized flourish at the end.

Dave Cook

# DEPARTMENT OF PROPERTY ASSESSMENT DIRECTORY

PHONE: 509-574-1100

FAX: 509-574-1101

TOLL FREE: 1-800-572-7354

WEBPAGE: <http://yes.co.yakima.wa.us/assessor/>

## ADMINISTRATION

Dave Cook – Yakima County Assessor – 574-1105

Jacob Tate – Property Data Coordinator – 574-1112

## OFFICE STAFF

Judy Sund - Theresa Parsley - Lacata Peace – Danielle Laurvick – Sherry Fair

## PROPERTY / DATA CONTROL

### Audit / Data Control:

Brenda Castaneda 574-1102

### Cadastral:

Walt Valentine 574-1122

Urban Beaudry 574-1116

### Personal Property:

Susan Morrison 574-1118

### Property Analyst:

Kris Bailey 574-1134

## APPRAISERS

### Residential:

Timothy Kraft, Lead – 574-1127

Connie Crews – Kathi Lasich

Katrina Urlacher – Erin Barnett – Janice Hersey

### Agriculture:

Wally Morrison, Lead – 574-1136

Dick Willsey – Galen Hoover – Matt Martin

Jorge Martinez

### Commercial:

Greg Leadon, Lead – 574-1125

Troy Laurvick – Angela Cervantes

Scott Sauve

## COMPARISON OF 2004 THROUGH 2010 PROPERTY TAXES

CITIES/TOWNS	2004 Property Tax	2005 Property Tax	2006 Property Tax	2007 Property Tax	2008 Property Tax	2009 Property Tax	2010 Property Tax	Tax Increase 2004-2010	% Increase
City of Granger	\$143,514	\$147,902	\$158,396	\$166,051	\$174,831	\$184,007	\$190,832	\$47,318	32.97%
City of Grandview	\$1,062,421	\$1,191,648	\$1,270,640	\$1,316,470	\$1,364,409	\$1,398,961	\$1,440,396	\$377,974	35.58%
City of Harrah	\$40,939	\$41,325	\$41,887	\$43,133	\$44,112	\$45,413	\$46,374	\$5,435	13.28%
City of Mabton	\$82,117	\$83,606	\$85,330	\$89,679	\$92,739	\$96,867	\$124,046	\$41,928	51.06%
City of Moxee	\$113,902	\$130,928	\$180,045	\$266,711	\$290,903	\$317,873	\$325,250	\$211,348	185.55%
City of Naches	\$87,057	\$89,313	\$92,334	\$96,021	\$108,253	\$111,281	\$113,049	\$25,991	29.86%
City of Selah	\$1,105,088	\$1,136,522	\$1,190,443	\$1,219,311	\$1,273,661	\$1,309,869	\$1,350,584	\$245,496	22.22%
City of Sunnyside	\$1,966,215	\$2,088,609	\$2,180,566	\$2,218,654	\$2,267,842	\$2,316,097	\$2,219,916	\$253,701	12.90%
City of Tieton	\$119,820	\$130,685	\$138,150	\$145,176	\$150,135	\$157,947	\$172,215	\$52,395	43.73%
City of Toppenish	\$739,744	\$743,433	\$758,137	\$754,239	\$753,497	\$712,416	\$729,432	-\$10,312	-1.39%
City of Union Gap	\$1,180,687	\$1,211,242	\$1,265,872	\$1,318,887	\$1,364,103	\$1,427,144	\$1,447,042	\$266,355	22.56%
City of Wapato	\$377,926	\$365,152	\$368,837	\$382,403	\$423,841	\$415,481	\$435,452	\$57,526	15.22%
City of Yakima	\$13,592,285	\$13,960,632	\$14,399,087	\$14,588,963	\$15,376,850	\$15,776,982	\$16,113,566	\$2,521,281	18.55%
City of Zillah	\$321,904	\$333,516	\$316,195	\$328,790	\$339,556	\$357,284	\$370,370	\$48,466	15.06%
<b>TOTALS</b>	<b>\$20,933,620</b>	<b>\$21,654,512</b>	<b>\$22,445,918</b>	<b>\$22,934,488</b>	<b>\$24,024,731</b>	<b>\$24,627,621</b>	<b>\$25,078,523</b>	<b>\$4,144,904</b>	<b>19.80%</b>
<b>FIRE DISTRICTS</b>									
Cowiche Fire District #1	\$155,335	\$159,185	\$163,738	\$169,358	\$176,076	\$177,326	\$185,078	\$29,743	19.15%
Selah Fire District #2	\$538,510	\$663,022	\$639,031	\$670,353	\$701,204	\$731,281	\$748,148	\$209,638	38.93%
Naches Fire District #3	\$73,194	\$78,069	\$78,581	\$82,390	\$84,200	\$88,526	\$91,483	\$18,289	24.99%
Moxee Fire District #4	\$1,002,079	\$1,045,132	\$1,114,277	\$1,201,793	\$1,253,126	\$1,314,384	\$1,353,252	\$351,173	35.04%
Lower Valley Fire District #5	\$2,133,497	\$2,229,634	\$2,416,745	\$2,459,543	\$2,601,185	\$2,614,836	\$2,639,352	\$505,855	23.71%
Gleed Fire District #6	\$293,433	\$298,426	\$304,159	\$311,021	\$316,037	\$221,852	\$226,691	-\$66,742	-22.75%
Glade Fire District #7	\$12,136	\$12,537	\$12,711	\$13,024	\$13,069	\$13,566	\$13,928	\$1,792	14.77%
Naches Heights Fire District #9	\$71,706	\$72,655	\$76,566	\$78,435	\$82,891	\$85,903	\$88,574	\$16,868	23.52%
Fruitvale Fire District #10	\$48,888	\$50,532	\$52,725	\$55,119	\$61,373	\$64,538	\$65,577	\$16,689	34.14%
Broadway Fire District #11	\$33,497	\$34,582	\$35,384	\$36,306	\$37,458	\$37,943	\$38,981	\$5,484	16.37%
West Valley Fire District #12	\$1,144,711	\$1,284,319	\$1,297,552	\$1,265,557	\$1,302,902	\$1,357,091	\$1,378,722	\$234,011	20.44%
Nile Fire District #14	\$98,421	\$99,428	\$106,752	\$109,307	\$111,742	\$113,518	\$120,307	\$21,885	22.24%
<b>TOTALS</b>	<b>\$5,605,407</b>	<b>\$6,027,521</b>	<b>\$6,298,220</b>	<b>\$6,452,206</b>	<b>\$6,741,263</b>	<b>\$6,820,762</b>	<b>\$6,950,092</b>	<b>\$1,344,685</b>	<b>23.99%</b>

## COMPARISON OF 2004 THROUGH 2010 PROPERTY TAXES

SCHOOL DISTRICTS	2004 Property Tax	2005 Property Tax	2006 Property Tax	2007 Property Tax	2008 Property Tax	2009 Property Tax	2010 Property Tax	Tax Increase 2004-2010	% Increase
East Valley School District	\$3,650,493	\$3,843,700	\$4,679,481	\$5,513,708	\$5,923,879	\$6,207,409	\$6,597,878	\$2,947,385	80.74%
Grandview School District	\$2,198,724	\$2,149,131	\$2,240,000	\$2,307,088	\$2,485,000	\$2,436,777	\$2,523,690	\$324,966	14.78%
Granger School District	\$452,819	\$489,304	\$505,349	\$623,186	\$644,076	\$828,401	\$833,556	\$380,737	84.08%
Highland School District	\$1,427,141	\$1,537,782	\$1,529,386	\$1,557,304	\$1,575,747	\$1,791,570	\$1,800,843	\$373,703	26.19%
Mabton School District	\$300,179	\$345,964	\$345,339	\$346,213	\$345,353	\$351,385	\$355,477	\$55,298	18.42%
Mount Adams School District	\$101,037	\$99,578	\$0	\$109,000	\$108,462	\$113,270	\$118,410	\$17,373	17.19%
Naches School District	\$1,828,349	\$1,810,994	\$1,840,363	\$2,075,529	\$2,084,921	\$2,290,066	\$2,385,616	\$557,267	30.48%
Selah School District	\$4,235,837	\$4,825,239	\$4,994,408	\$5,447,027	\$5,666,602	\$6,180,129	\$6,409,358	\$2,173,521	51.31%
Sunnyside School District	\$1,250,712	\$1,426,139	\$1,427,924	\$1,432,427	\$1,429,318	\$1,430,848	\$1,433,676	\$182,964	14.63%
Toppenish School District	\$789,425	\$783,063	\$860,371	\$1,434,517	\$1,482,888	\$1,545,976	\$1,701,567	\$912,142	115.55%
Union Gap School District	\$724,270	\$770,891	\$769,305	\$1,557,864	\$1,566,259	\$1,655,926	\$1,696,582	\$972,312	134.25%
Wapato School District	\$1,634,634	\$1,730,992	\$1,732,052	\$1,820,624	\$1,849,236	\$1,818,307	\$1,819,029	\$184,395	11.28%
West Valley School District	\$5,711,331	\$6,544,682	\$6,846,846	\$9,014,776	\$9,461,482	\$10,218,252	\$10,857,018	\$5,145,686	90.10%
Yakima School District	\$15,882,560	\$16,741,947	\$17,323,158	\$17,866,279	\$18,058,853	\$18,744,687	\$19,137,821	\$3,255,260	20.50%
Zillah School District	\$1,228,886	\$1,227,607	\$1,258,717	\$1,300,676	\$1,317,304	\$1,395,978	\$1,447,788	\$218,902	17.81%
<b>TOTALS</b>	<b>\$41,416,397</b>	<b>\$44,327,014</b>	<b>\$46,352,699</b>	<b>\$52,406,217</b>	<b>\$53,999,381</b>	<b>\$57,008,981</b>	<b>\$59,118,309</b>	<b>\$17,701,912</b>	<b>42.74%</b>
<b>COUNTY/PORT DISTRICTS</b>									
State Levy	\$30,973,137	\$30,178,273	\$29,592,015	\$28,317,242	\$27,636,549	\$27,836,666	\$30,213,929	-\$759,208	-2.45%
Yakima County General Fund	\$18,757,152	\$19,340,763	\$20,092,959	\$20,735,337	\$21,334,434	\$21,899,634	\$22,407,101	\$3,649,949	19.46%
County Emergency Services	\$2,609,437	\$2,699,901	\$2,809,354	\$2,902,068	\$2,990,377	\$3,087,101	\$3,161,362	\$551,925	21.15%
Yakima County Flood Control	\$1,045,414	\$1,075,838	\$1,120,691	\$1,160,620	\$1,195,953	\$1,234,631	\$1,264,337	\$218,923	20.94%
Yakima County Library	\$2,524,930	\$2,859,868	\$3,189,885	\$5,597,789	\$5,797,131	\$5,982,673	\$6,126,511	\$3,601,581	142.64%
Yakima County Road	\$10,179,939	\$10,581,752	\$11,027,714	\$11,452,684	\$11,851,884	\$12,291,244	\$12,533,932	\$2,353,993	23.12%
Sunnyside Port District	\$428,358	\$439,348	\$457,961	\$475,975	\$488,458	\$501,168	\$513,988	\$85,630	19.99%
Grandview Port District	\$213,364	\$233,979	\$241,731	\$250,674	\$258,780	\$265,649	\$273,491	\$60,126	28.18%
Naches Park/Recreation	\$72,880	\$145,008	\$150,899	\$70,517	\$173,001	\$193,823	\$165,796	\$92,915	127.49%
<b>TOTALS</b>	<b>\$66,804,611</b>	<b>\$67,554,731</b>	<b>\$68,683,209</b>	<b>\$70,962,906</b>	<b>\$71,726,567</b>	<b>\$73,292,588</b>	<b>\$76,660,445</b>	<b>\$9,855,834</b>	<b>14.75%</b>
<b>TOTALS FOR YAKIMA COUNTY</b>	<b>\$134,760,035</b>	<b>\$139,563,778</b>	<b>\$143,780,046</b>	<b>\$152,755,816</b>	<b>\$156,491,941</b>	<b>\$161,749,952</b>	<b>\$167,807,370</b>	<b>\$33,047,334</b>	<b>24.52%</b>

**ASSESSED VALUES, LEVY RATES \_TAXES  
FOR TAX YEAR 2010**

"Regular Value" includes values of property subject to regular (non-voter approved) levies and "Excess Value" includes values subject to excess (voter approved) levies. Values have been adjusted for all exemptions including senior citizens/disabled persons.

<b>District / Levy</b>	<b>Regular Value</b>	<b>Excess Value</b>	<b>Timber Value</b>	<b>Rate</b>	<b>Real &amp; Pers. Tax</b>	<b>Timber Tax</b>	<b>Total Tax</b>
<b>Bickleton School District #203</b>							
Bickleton School Bonds		\$4,044,062		2.07543742	\$8,393.20	\$0.00	\$8,393.20
Bickleton School M&O		\$4,044,062		0.18224198	\$737.00	\$0.00	\$737.00
Totals for Bickleton School District #203				2.25767940	\$9,130.20	\$0.00	\$9,130.20
<b>City Of Grandview</b>							
Grandview City	\$407,169,571			3.32391143	\$1,353,395.59	\$0.00	\$1,353,395.59
Grandview City Bonds		\$403,585,681		0.21556761	\$87,000.00	\$0.00	\$87,000.00
Totals for City Of Grandview				3.53947904	\$1,440,395.59	\$0.00	\$1,440,395.59
<b>City Of Granger</b>							
Granger City	\$81,055,704			2.35433561	\$190,832.33	\$0.00	\$190,832.33
Totals for City Of Granger				2.35433561	\$190,832.33	\$0.00	\$190,832.33
<b>City Of Mabton</b>							
Mabton City	\$36,754,247			3.37500000	\$124,045.58	\$0.00	\$124,045.58
Totals for City Of Mabton				3.37500000	\$124,045.58	\$0.00	\$124,045.58
<b>City Of Moxee</b>							
Moxee City	\$233,007,989			1.39587519	\$325,250.07	\$0.00	\$325,250.07
Totals for City Of Moxee				1.39587519	\$325,250.07	\$0.00	\$325,250.07
<b>City Of Selah</b>							
Selah Fire Station Bonds		\$454,166,456		0.07266058	\$33,000.00	\$0.00	\$33,000.00
Selah City	\$530,298,526			2.48460815	\$1,317,584.04	\$0.00	\$1,317,584.04
Totals for City Of Selah				2.55726873	\$1,350,584.04	\$0.00	\$1,350,584.04
<b>City Of Sunnyside</b>							
Sunnyside City	\$602,606,855			3.04994171	\$1,837,915.78	\$0.00	\$1,837,915.78
Sunnyside City Bonds		\$597,444,743		0.63938967	\$382,000.00	\$0.00	\$382,000.00
Totals for City Of Sunnyside				3.68933138	\$2,219,915.78	\$0.00	\$2,219,915.78
<b>City Of Toppenish</b>							
Toppenish City	\$262,881,486			2.77475615	\$729,432.02	\$0.00	\$729,432.02
Totals for City Of Toppenish				2.77475615	\$729,432.02	\$0.00	\$729,432.02

District / Levy	Regular Value	Excess Value	Timber Value	Rate	Real & Pers. Tax	Timber Tax	Total Tax
<b>City Of Union Gap</b>							
Union Gap City	\$528,127,448			2.73994922	\$1,447,042.39	\$0.00	\$1,447,042.39
Totals for City Of Union Gap				2.73994922	\$1,447,042.39	\$0.00	\$1,447,042.39
<b>City Of Wapato</b>							
Wapato City	\$148,058,551			2.94108018	\$435,452.07	\$0.00	\$435,452.07
Totals for City Of Wapato				2.94108018	\$435,452.07	\$0.00	\$435,452.07
<b>City Of Yakima</b>							
Yakima City Bonds		\$5,317,421,260		0.05585414	\$297,000.00	\$0.00	\$297,000.00
Yakima City	\$5,389,218,769			2.93485323	\$15,816,566.10	\$0.00	\$15,816,566.10
Totals for City Of Yakima				2.99070737	\$16,113,566.10	\$0.00	\$16,113,566.10
<b>City Of Zillah</b>							
Zillah City	\$154,894,546			2.39111176	\$370,370.17	\$0.00	\$370,370.17
Totals for City Of Zillah				2.39111176	\$370,370.17	\$0.00	\$370,370.17
<b>County Emergency Medical Services</b>							
County EMS	\$14,492,460,315			0.21813840	\$3,161,362.08	\$0.00	\$3,161,362.08
Totals for County Emergency Medical Services				0.21813840	\$3,161,362.08	\$0.00	\$3,161,362.08
<b>County Flood Control</b>							
County Flood Control	\$14,492,460,315			0.08724099	\$1,264,336.65	\$0.00	\$1,264,336.65
Totals for County Flood Control				0.08724099	\$1,264,336.65	\$0.00	\$1,264,336.65
<b>East Valley School District #90</b>							
East Valley School M&O		\$1,228,849,421		2.84646602	\$3,497,878.12	\$0.00	\$3,497,878.12
East Valley School Bonds		\$1,228,849,421		2.52268500	\$3,100,000.00	\$0.00	\$3,100,000.00
Totals for East Valley School District #90				5.36915102	\$6,597,878.12	\$0.00	\$6,597,878.12
<b>Grandview Port District #2</b>							
Grandview Port Regular	\$660,419,921			0.41411620	\$273,490.59	\$0.00	\$273,490.59
Totals for Grandview Port District #2				0.41411620	\$273,490.59	\$0.00	\$273,490.59
<b>Grandview School District #200</b>							
Grandview School Bonds		\$634,432,004		2.48038576	\$1,573,636.11	\$0.00	\$1,573,636.11
Grandview School M&O		\$634,432,004		1.49748749	\$950,053.99	\$0.00	\$950,053.99
Totals for Grandview School District #200				3.97787325	\$2,523,690.10	\$0.00	\$2,523,690.10

District / Levy	Regular Value	Excess Value	Timber Value	Rate	Real & Pers. Tax	Timber Tax	Total Tax
<b>Granger School District #204</b>							
Granger School M&O		\$250,702,720		2.36756833	\$593,555.82	\$0.00	\$593,555.82
Granger School Bonds		\$250,702,720		0.95730912	\$240,000.00	\$0.00	\$240,000.00
Totals for Granger School District #204				3.32487745	\$833,555.82	\$0.00	\$833,555.82
<b>Highland School District #203</b>							
Highland School M&O		\$386,990,905	\$154,151	2.84593432	\$1,101,350.70	\$438.70	\$1,101,789.40
Highland School Bonds		\$386,990,905	\$280,739	1.80751679	\$699,492.56	\$507.44	\$700,000.00
Totals for Highland School District #203				4.65345111	\$1,800,843.26	\$946.14	\$1,801,789.40
<b>Mabton School District #120</b>							
Mabton School Bonds		\$151,933,056		1.05309538	\$160,000.00	\$0.00	\$160,000.00
Mabton School M&O		\$151,933,056		1.28659750	\$195,476.69	\$0.00	\$195,476.69
Totals for Mabton School District #120				2.33969288	\$355,476.69	\$0.00	\$355,476.69
<b>Mount Adams School District #209</b>							
Mount Adams School M&O		\$143,488,457	\$1,200,529	0.82522149	\$118,409.76	\$990.70	\$119,400.46
Totals for Mount Adams School District #209				0.82522149	\$118,409.76	\$990.70	\$119,400.46
<b>Naches Park/Recreation</b>							
Naches Park M&O		\$160,866,725		0.59549699	\$95,795.65	\$0.00	\$95,795.65
Naches Park Bonds		\$160,866,725		0.43514282	\$70,000.00	\$0.00	\$70,000.00
Totals for Naches Park/Recreation				1.03063980	\$165,795.65	\$0.00	\$165,795.65
<b>Naches School District #3</b>							
Naches School M&O		\$735,789,888	\$3,820,894	2.61031031	\$1,920,639.93	\$9,973.72	\$1,930,613.65
Naches School Bonds		\$735,789,888	\$7,641,789	0.63194168	\$464,976.30	\$4,829.16	\$469,805.46
Totals for Naches School District #3				3.24225198	\$2,385,616.22	\$14,802.88	\$2,400,419.11
<b>Selah School District #119</b>							
Selah School Bonds		\$1,359,771,572		1.24057193	\$1,686,894.44	\$0.00	\$1,686,894.44
Selah School M&O		\$1,359,771,572		3.47298331	\$4,722,463.97	\$0.00	\$4,722,463.97
Totals for Selah School District #119				4.71355524	\$6,409,358.42	\$0.00	\$6,409,358.42
<b>State School Levy</b>							
State School Levy	\$14,444,311,049			2.09175286	\$30,213,929.00	\$0.00	\$30,213,929.00
Totals for State School Levy				2.09175286	\$30,213,929.00	\$0.00	\$30,213,929.00
<b>Sunnyside Port District #1</b>							
Sunnyside Port Regular	\$1,258,239,451			0.40849760	\$513,987.80	\$0.00	\$513,987.80
Totals for Sunnyside Port District #1				0.40849760	\$513,987.80	\$0.00	\$513,987.80

District / Levy	Regular Value	Excess Value	Timber Value	Rate	Real & Pers. Tax	Timber Tax	Total Tax
<b>Sunnyside School District #201</b>							
Sunnyside School M&O		\$1,154,506,558		1.24180826	\$1,433,675.78	\$0.00	\$1,433,675.78
Totals for Sunnyside School District #201				1.24180826	\$1,433,675.78	\$0.00	\$1,433,675.78
<b>Toppenish School District #202</b>							
Toppenish School M&O		\$531,729,816		2.03405421	\$1,081,567.27	\$0.00	\$1,081,567.27
Toppenish School Bonds		\$531,729,816		1.16600571	\$620,000.00	\$0.00	\$620,000.00
Totals for Toppenish School District #202				3.20005992	\$1,701,567.27	\$0.00	\$1,701,567.27
<b>Town Of Harrah</b>							
Harrah City	\$17,538,281			2.64413599	\$46,373.60	\$0.00	\$46,373.60
Totals for Town Of Harrah				2.64413599	\$46,373.60	\$0.00	\$46,373.60
<b>Town Of Naches</b>							
Naches City	\$47,552,906			2.37732748	\$113,048.83	\$0.00	\$113,048.83
Totals for Town Of Naches				2.37732748	\$113,048.83	\$0.00	\$113,048.83
<b>Town Of Tieton</b>							
Tieton City	\$58,952,381			2.92125317	\$172,214.83	\$0.00	\$172,214.83
Totals for Town Of Tieton				2.92125317	\$172,214.83	\$0.00	\$172,214.83
<b>Union Gap School District #2</b>							
Union Gap School Bonds		\$336,496,111		2.25856994	\$760,000.00	\$0.00	\$760,000.00
Union Gap School M&O		\$336,496,111		2.78333642	\$936,581.88	\$0.00	\$936,581.88
Totals for Union Gap School District #2				5.04190635	\$1,696,581.88	\$0.00	\$1,696,581.88
<b>Wapato School District #207</b>							
Wapato School M&O		\$535,445,642		1.10007327	\$589,029.44	\$0.00	\$589,029.44
Wapato School Bonds		\$535,445,642		2.29715195	\$1,230,000.00	\$0.00	\$1,230,000.00
Totals for Wapato School District #207				3.39722522	\$1,819,029.44	\$0.00	\$1,819,029.44
<b>West Valley School District #208</b>							
West Valley School Bonds		\$2,264,894,678	\$2,467,566	1.98468507	\$4,495,102.66	\$4,897.34	\$4,500,000.00
West Valley School M&O		\$2,264,894,678	\$1,233,783	2.80892305	\$6,361,914.86	\$3,465.60	\$6,365,380.46
Totals for West Valley School District #208				4.79360812	\$10,857,017.52	\$8,362.94	\$10,865,380.46
<b>Yakima Cnty Fire Protection Dist 1</b>							
Yakima County Fire District 1	\$229,319,428			0.80707418	\$185,077.79	\$0.00	\$185,077.79
Totals for Yakima Cnty Fire Protection Dist 1				0.80707418	\$185,077.79	\$0.00	\$185,077.79

District / Levy	Regular Value	Excess Value	Timber Value	Rate	Real & Pers. Tax	Timber Tax	Total Tax
<b>Yakima Cnty Fire Protection Dist 10</b>							
Yakima County Fire District 10	\$65,576,924			1.00000000	\$65,576.92	\$0.00	\$65,576.92
Totals for Yakima Cnty Fire Protection Dist 10				1.00000000	\$65,576.92	\$0.00	\$65,576.92
<b>Yakima Cnty Fire Protection Dist 11</b>							
Yakima County Fire District 11	\$47,987,633			0.81231387	\$38,981.02	\$0.00	\$38,981.02
Totals for Yakima Cnty Fire Protection Dist 11				0.81231387	\$38,981.02	\$0.00	\$38,981.02
<b>Yakima Cnty Fire Protection Dist 12</b>							
Yakima County Fire District 12	\$953,396,668			1.44611564	\$1,378,721.83	\$0.00	\$1,378,721.83
Totals for Yakima Cnty Fire Protection Dist 12				1.44611564	\$1,378,721.83	\$0.00	\$1,378,721.83
<b>Yakima Cnty Fire Protection Dist 14</b>							
Yakima County Fire District 14 Bonds		\$114,091,153	\$691,141	0.34848580	\$39,759.15	\$240.85	\$40,000.00
Yakima County Fire District 14	\$115,008,276			0.70036238	\$80,547.47	\$0.00	\$80,547.47
Totals for Yakima Cnty Fire Protection Dist 14				1.04884818	\$120,306.62	\$240.85	\$120,547.47
<b>Yakima Cnty Fire Protection Dist 2</b>							
Yakima County Fire District 2 Bonds		\$928,155,326	\$100,303	0.05846989	\$54,269.14	\$5.86	\$54,275.00
Yakima County Fire District 2	\$867,934,585			0.79945960	\$693,878.64	\$0.00	\$693,878.64
Totals for Yakima Cnty Fire Protection Dist 2				0.85792949	\$748,147.78	\$5.86	\$748,153.64
<b>Yakima Cnty Fire Protection Dist 3</b>							
Yakima County Fire District 3	\$116,493,580			0.78530285	\$91,482.74	\$0.00	\$91,482.74
Totals for Yakima Cnty Fire Protection Dist 3				0.78530285	\$91,482.74	\$0.00	\$91,482.74
<b>Yakima Cnty Fire Protection Dist 4</b>							
Yakima County Fire District 4	\$1,254,384,829			1.07881739	\$1,353,252.17	\$0.00	\$1,353,252.17
Totals for Yakima Cnty Fire Protection Dist 4				1.07881739	\$1,353,252.17	\$0.00	\$1,353,252.17
<b>Yakima Cnty Fire Protection Dist 5</b>							
Yakima County Fire District 5	\$2,007,504,238			1.31474283	\$2,639,351.81	\$0.00	\$2,639,351.81
Totals for Yakima Cnty Fire Protection Dist 5				1.31474283	\$2,639,351.81	\$0.00	\$2,639,351.81
<b>Yakima Cnty Fire Protection Dist 6</b>							
Yakima County Fire District 6	\$291,013,373			0.77897224	\$226,691.34	\$0.00	\$226,691.34
Totals for Yakima Cnty Fire Protection Dist 6				0.77897224	\$226,691.34	\$0.00	\$226,691.34
<b>Yakima Cnty Fire Protection Dist 7</b>							
Yakima County Fire District 7	\$18,952,614			0.73488544	\$13,928.00	\$0.00	\$13,928.00
Totals for Yakima Cnty Fire Protection Dist 7				0.73488544	\$13,928.00	\$0.00	\$13,928.00

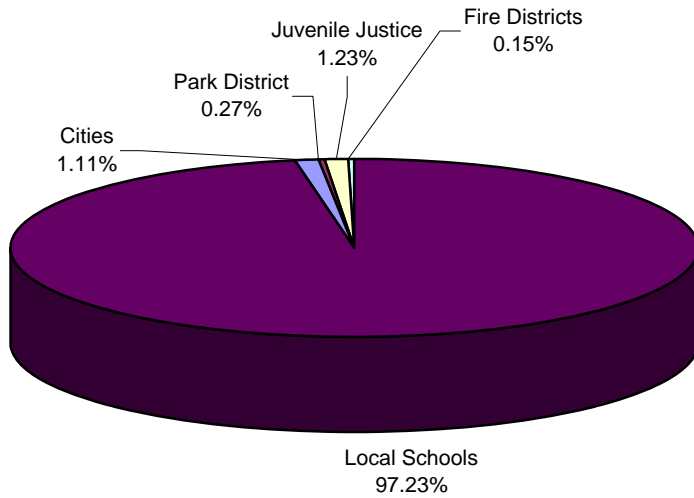
District / Levy	Regular Value	Excess Value	Timber Value	Rate	Real & Pers. Tax	Timber Tax	Total Tax
<b>Yakima Cnty Fire Protection Dist 9</b>							
Yakima County Fire District 9	\$115,501,201			0.76686787	\$88,574.16	\$0.00	\$88,574.16
Totals for Yakima Cnty Fire Protection Dist 9				0.76686787	\$88,574.16	\$0.00	\$88,574.16
<b>Yakima County</b>							
Juvenile Justice Bond		\$14,328,853,753	\$12,749,949	0.05262350	\$754,034.44	\$670.95	\$754,705.39
Yakima County	\$14,492,460,315			1.49409180	\$21,653,066.07	\$0.00	\$21,653,066.07
Totals for Yakima County				1.54671530	\$22,407,100.51	\$670.95	\$22,407,771.46
<b>Yakima County Road</b>							
Yakima County Road	\$5,994,343,055			2.09096001	\$12,533,931.63	\$0.00	\$12,533,931.63
Totals for Yakima County Road				2.09096001	\$12,533,931.63	\$0.00	\$12,533,931.63
<b>Yakima School District #7</b>							
Yakima School M&O		\$4,270,769,122		2.90060650	\$12,387,820.66	\$0.00	\$12,387,820.66
Yakima School Bonds		\$4,270,769,122		1.58051157	\$6,750,000.00	\$0.00	\$6,750,000.00
Totals for Yakima School District #7				4.48111806	\$19,137,820.66	\$0.00	\$19,137,820.66
<b>Yakima Valley Regional Library</b>							
Yakima Valley Regional Library	\$13,332,848,058			0.45950503	\$6,126,510.80	\$0.00	\$6,126,510.80
Totals for Yakima Valley Regional Library				0.45950503	\$6,126,510.80	\$0.00	\$6,126,510.80
<b>Zillah School District #205</b>							
Zillah School Bonds		\$336,452,257		2.13997673	\$720,000.00	\$0.00	\$720,000.00
Zillah School M&O		\$336,452,257		2.16312554	\$727,788.47	\$0.00	\$727,788.47
Totals for Zillah School District #205				4.30310227	\$1,447,788.47	\$0.00	\$1,447,788.47

**Total County Value: \$14,492,460,315.00**

**Total County Tax: \$167,842,520.23**

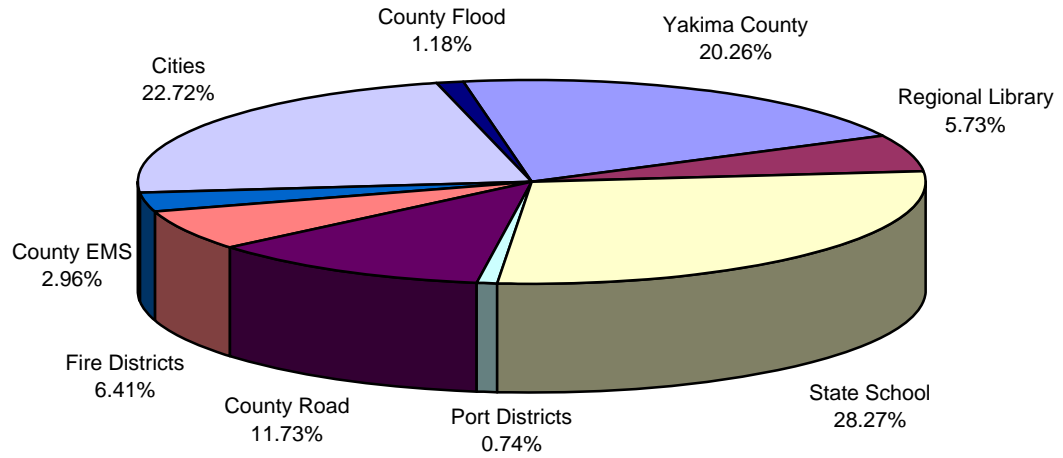
**Average County Tax Rate: 11.58136828 Per \$1000**

**2010 Excess Tax Dollars**



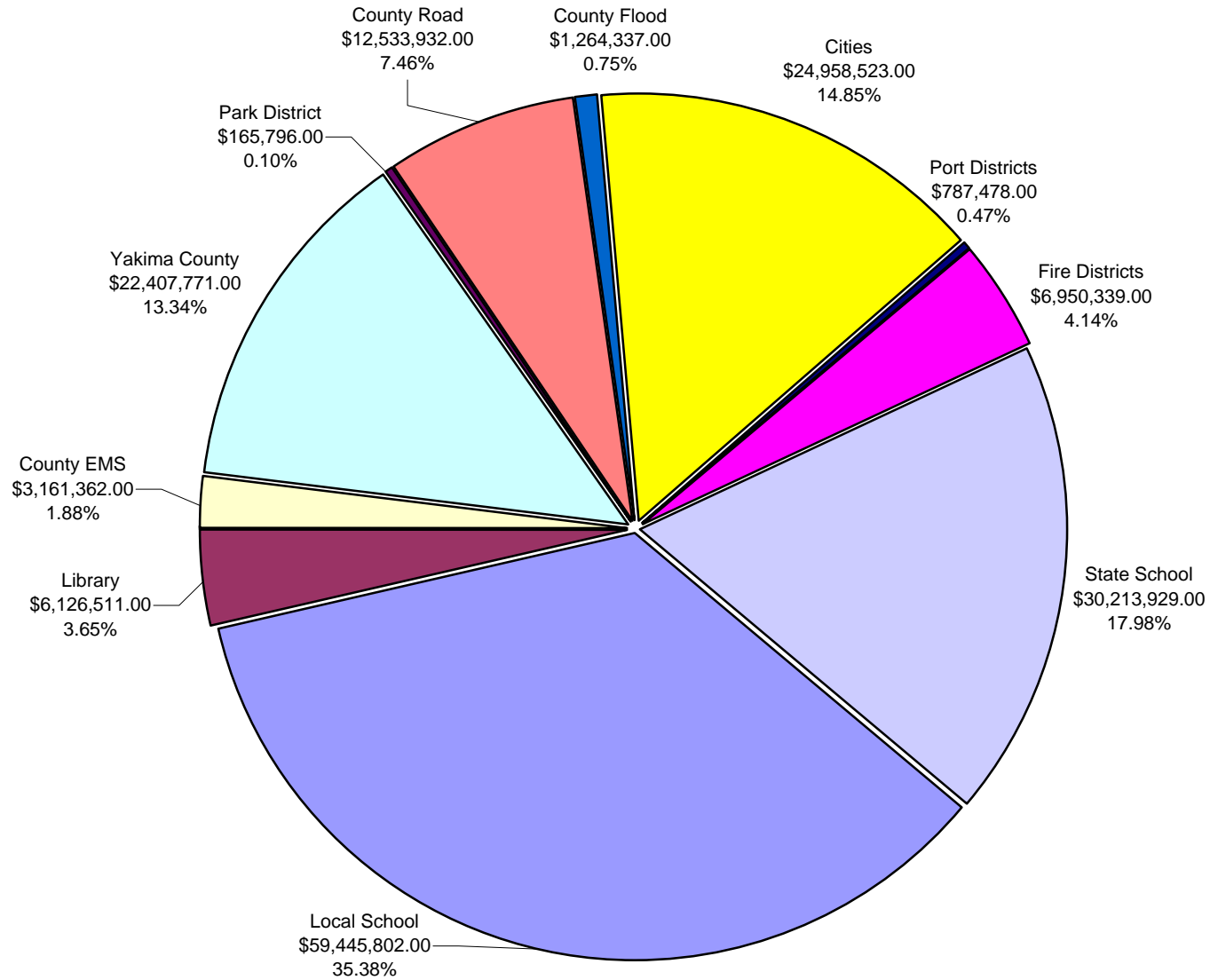
District	Tax
Cities	\$679,000
Park District	\$165,796
Juvenile Justice	\$754,705
Fire Districts	\$94,275
Local Schools	\$59,445,802
<b>Total Excess Tax</b>	<b>\$61,139,578</b>

**2010 Regular Tax Dollars**



District	Tax
Yakima County	\$21,653,066.07
Regional Library	\$6,126,510.80
State School	\$30,213,929.00
Port Districts	\$787,478.39
County Road	\$12,533,931.63
Fire Districts	\$6,856,063.89
County EMS	\$3,161,362.08
Cities	\$24,279,523.40
County Flood	\$1,264,336.65
<b>Total Regular Tax</b>	<b>\$106,876,202</b>

# Your 2010 Tax Dollars \$168,015,780



Exemption/Value Reduction Program	Count	Regular Levy AV Reduction	Excess Levy AV Reduction	Tax Shift
Water Quality/Quantity Improvement	1	\$44,500	\$44,500	\$542.95
Mobile Home in Inventory	9	\$164,100	\$164,100	\$1,902.54
Less than \$500 Market Value	1,186	\$449,210	\$449,210	\$5,111.84
Historical Designation	3	\$746,321	\$746,321	\$8,862.71
Home Improvement	22	\$879,490	\$945,100	\$11,105.52
Farm Machinery Exempt from State School Levy	134	\$1,806,881	\$1,806,881	\$20,293.02
Head of Family	588	\$6,571,031	\$6,571,031	\$74,507.32
Multi Family Urban Housing	27	\$6,851,100	\$6,851,100	\$81,358.03
Open Space Open Space	61	\$11,162,715	\$11,162,715	\$131,930.57
Essential Tribal Services/Tribally Owned	210	\$18,447,000	\$18,447,000	\$149,588.98
Properties in Trust for Tribe	415	\$23,199,503	\$23,199,503	\$234,584.89
Current Use - Agricultural	7,931	\$394,400,750	\$394,400,750	\$4,207,630.55
Senior/Disabled	5,272	\$362,882,142	\$528,466,764	\$4,943,507.92
Non-Profit/Churches	933	\$509,236,495	\$509,236,495	\$5,908,985.87
Government Owned Property	3,016	\$1,382,376,160	\$1,382,376,160	\$15,761,301.64
<b>Totals</b>	<b>19,808</b>	<b>\$2,719,217,398</b>	<b>\$2,884,867,630</b>	<b>\$31,541,214.35</b>

Districts With TAV and/or Joint Values		
Levy Name	TAV	Joint
Grandview Maintenance/Operation		\$30,787,102
Grandview School Bonds		\$30,787,102
Highland Maintenance/Operation	\$154,151	
Highland School Bonds	\$280,739	
Juvenile Justice Bond	\$12,749,949	
Mount Adams Maintenance/Operation	\$1,200,529	
Mount Adams School Bonds	\$1,966,392	
Naches Maintenance/Operations	\$3,820,894	\$307,842
Naches School Bonds	\$7,641,789	\$307,842
Selah Maintenance/Operations		\$10,564,124
Selah School Bonds		\$10,564,124
West Valley School Bonds	\$2,467,566	
West Valley School Maintenance/Operation	\$1,233,783	
Yakima County Fire Protection District 14	\$691,141	
Yakima County Fire Protection District 2	\$100,303	

<b>TCA 333 - City of Yakima</b>	<b>2010</b>	<b>2009</b>	<b>2005</b>
State School Levy	2.09175286	1.92175000	2.73641584
City of Yakima - Regular	2.93485323	2.88864000	3.43952000
City of Yakima - Bonds	0.05585414	0.05055000	0.07630000
Yakima School Dist M&O	2.94060650	2.79342000	2.94020808
Yakima School Dist Bonds	1.58051157	1.57199000	1.79661433
County EMS	0.21813771	0.21242000	0.24406858
Yakima County Regular	1.54671530	1.50735000	1.74894172
Yakima County Flood Control	0.08724099	0.08495000	0.09725479
<b>Totals</b>	<b>11.45567230</b>	<b>11.03107000</b>	<b>13.07932334</b>
100,000 Home	\$ 1,145.57	\$ 1,103.11	\$ 1,307.93
150,000 Home	\$ 1,718.35	\$ 1,654.66	\$ 1,961.90
200,000 Home	\$ 2,291.13	\$ 2,206.21	\$ 2,615.86
250,000 Home	\$ 2,863.92	\$ 2,757.77	\$ 3,269.83

<b>TCA 300 - Union Gap</b>	<b>2010</b>	<b>2009</b>	<b>2005</b>
State School Levy	2.09175286	1.92175000	2.73641584
City of Union Gap - Regular	2.73994922	2.61212000	2.92325223
Union Gap School Dist M&O	2.78333642	2.48466000	2.67865000
Union Gap School Dist Bonds	2.25856994	2.15954000	0.00000000
County EMS	0.21813771	0.21242000	0.24406858
Yakima County Regular	1.54671530	1.50735000	1.74894172
Yakima County Flood Control	0.08724099	0.08495000	0.09725479
<b>Totals</b>	<b>11.72570244</b>	<b>10.98279000</b>	<b>10.42858316</b>
100,000 Home	\$ 1,172.57	\$ 1,098.28	\$ 1,042.86
150,000 Home	\$ 1,758.86	\$ 1,647.42	\$ 1,564.29
200,000 Home	\$ 2,345.14	\$ 2,196.56	\$ 2,085.72
250,000 Home	\$ 2,931.43	\$ 2,745.70	\$ 2,607.15

<b>TCA 584 - West Valley</b>	<b>2010</b>	<b>2009</b>	<b>2005</b>
State School Levy	2.09175286	1.92175000	2.73641584
West Valley School M&O	2.80892305	2.63182000	2.60500066
West Valley School Bond	1.98468507	1.92740000	1.45162566
County EMS	0.21813771	0.21242000	0.24406858
Yakima County Fire Dist #12	1.44611564	1.40667000	1.27113189
Yakima County Regular	1.54671530	1.50735000	1.74894172
Yakima County Flood Control	0.08724099	0.08495000	0.09725479
Yakima County Road	2.09096001	2.03737000	2.21754204
Yakima County Library	0.45950503	0.44831000	0.49362820
<b>Totals</b>	<b>12.73403566</b>	<b>12.17804000</b>	<b>12.86560938</b>
100,000 Home	\$ 1,273.40	\$ 1,217.80	\$ 1,286.56
150,000 Home	\$ 1,910.11	\$ 1,826.71	\$ 1,929.84
200,000 Home	\$ 2,546.81	\$ 2,435.61	\$ 2,573.12
250,000 Home	\$ 3,183.51	\$ 3,044.51	\$ 3,216.40

<b>TCA 310 - Naches</b>	<b>2010</b>	<b>2009</b>	<b>2005</b>
State School Levy	2.09175286	1.92175000	2.73641584
Naches School M&O	2.61031031	2.54939000	2.83045866
Naches School Bonds	0.63194168	0.61755000	0.72833988
County EMS	0.21813771	0.21242000	0.24406858
Town of Naches - Regular	2.37732748	2.26324000	2.76497000
Yakima County Regular	1.54671530	1.50735000	1.74894172
Yakima County Flood Control	0.08724099	0.08495000	0.09725479
Naches Park & Rec Project	0.59549699	0.72397000	0.64651707
Naches Park & Rec	0.43514282	0.48756000	0.60334764
<b>Totals</b>	<b>10.59406614</b>	<b>10.36818000</b>	<b>12.40031418</b>
100,000 Home	\$ 1,059.41	\$ 1,036.82	\$ 1,240.03
150,000 Home	\$ 1,589.11	\$ 1,555.23	\$ 1,860.05
200,000 Home	\$ 2,118.81	\$ 2,073.64	\$ 2,480.06
250,000 Home	\$ 2,648.52	\$ 2,592.05	\$ 3,100.08

<b>TCA 380 - Moxee</b>	<b>2010</b>	<b>2009</b>	<b>2005</b>
State School Levy	2.09175286	1.92175000	2.73641584
East Valley School M&O	2.84646602	2.67812000	2.78373000
East Valley School Bond	2.52268500	2.34823000	1.98510000
County EMS	0.21813771	0.21242000	0.24406858
Yakima County Fire Dist #4	1.07881739	1.04250000	1.27637000
Yakima County Regular	1.54671530	1.50735000	1.74894172
Yakima County Flood Control	0.08724099	0.08495000	0.09725479
City of Moxee	1.39587519	1.36887000	1.78102000
Yakima County Library	0.45950503	0.44831000	0.49362820
<b>Totals</b>	<b>12.24719549</b>	<b>11.61250000</b>	<b>13.14652913</b>
100,000 Home	\$ 1,224.72	\$ 1,161.25	\$ 1,314.65
150,000 Home	\$ 1,837.08	\$ 1,741.88	\$ 1,971.98
200,000 Home	\$ 2,449.44	\$ 2,322.50	\$ 2,629.31
250,000 Home	\$ 3,061.80	\$ 2,903.13	\$ 3,286.63

<b>TCA 400 - Selah</b>	<b>2010</b>	<b>2009</b>	<b>2005</b>
State School Levy	2.09175286	1.92175000	2.73641584
Selah School M&O	3.47298331	3.27831000	3.31692000
Selah School Bond	1.24057193	1.23089000	1.59656000
County EMS	0.21813771	0.21242000	0.24406858
City of Selah	2.48460815	2.47551000	2.85801000
City of Selah - Bond	0.07266058	0.07723000	0.09985000
Yakima County Regular	1.54671530	1.50735000	1.74894172
Yakima County Flood Control	0.08724099	0.08495000	0.09725479
Yakima County Library	0.45950503	0.44831000	0.49362820
<b>Totals</b>	<b>11.67417586</b>	<b>11.23672000</b>	<b>13.19164913</b>
100,000 Home	\$ 1,167.42	\$ 1,123.67	\$ 1,319.16
150,000 Home	\$ 1,751.13	\$ 1,685.51	\$ 1,978.75
200,000 Home	\$ 2,334.84	\$ 2,247.34	\$ 2,638.33
250,000 Home	\$ 2,918.54	\$ 2,809.18	\$ 3,297.91

<b>TCA 420 - Mabton</b>	<b>2010</b>	<b>2009</b>	<b>2005</b>
State School Levy	2.09175286	1.92175000	2.73641584
City of Mabton - Regular	3.37500000	2.61675000	3.08211000
Mabton School Dist M&O	1.2865975	1.31411000	1.72981000
Mabton School Dist Bond	1.05309538	1.03719000	1.32408000
County EMS	0.21813771	0.21242000	0.24406858
Yakima County Regular	1.54671530	1.50735000	1.74894172
Yakima County Flood Control	0.08724099	0.08495000	0.09725479
<b>Totals</b>	<b>9.65853974</b>	<b>8.69452000</b>	<b>10.96268093</b>
100,000 Home	\$ 965.85	\$ 869.45	\$ 1,096.27
150,000 Home	\$ 1,448.78	\$ 1,304.18	\$ 1,644.40
200,000 Home	\$ 1,931.71	\$ 1,738.90	\$ 2,192.54
250,000 Home	\$ 2,414.63	\$ 2,173.63	\$ 2,740.67

<b>TCA 440 - Grandview</b>	<b>2010</b>	<b>2009</b>	<b>2005</b>
State School Levy	2.09175286	1.92175000	2.73641584
City of Grandview - Regular	3.32391143	3.15561000	3.27705000
City of Grandview - Bonds	0.21556761	0.20574000	0.23699000
Grandview School Dist M&O	1.49748749	1.39546000	1.31493000
Grandview School Dist Bond	2.48038576	2.36946000	2.88360000
County EMS	0.21813771	0.21242000	0.24406858
Yakima County Regular	1.54671530	1.50735000	1.74894172
Yakima County Flood Control	0.08724099	0.08495000	0.09725479
Grandview Port District	0.41411620	0.39510000	0.44429779
<b>Totals</b>	<b>11.87531535</b>	<b>11.24784000</b>	<b>12.98354872</b>
100,000 Home	\$ 1,187.53	\$ 1,124.78	\$ 1,298.35
150,000 Home	\$ 1,781.30	\$ 1,687.18	\$ 1,947.53
200,000 Home	\$ 2,375.06	\$ 2,249.57	\$ 2,596.71
250,000 Home	\$ 2,968.83	\$ 2,811.96	\$ 3,245.89

<b>TCA 460 - Sunnyside</b>	<b>2010</b>	<b>2009</b>	<b>2005</b>
State School Levy	2.09175286	1.92175000	2.73641584
City of Sunnyside - Regular	3.04994171	2.90886000	3.03173000
City of Sunnyside - Bonds	0.63938967	0.88168000	1.30346000
Sunnyside Port District	0.40849760	0.39448000	0.43815289
Sunnyside School Dist M&O	1.24180826	1.22080000	1.53621000
County EMS	0.21813771	0.21242000	0.24406858
Yakima County Regular	1.54671530	1.50735000	1.74894172
Yakima County Flood Control	0.08724099	0.08495000	0.09725479
Yakima County Library	0.45950503	0.44831000	0.49436282
<b>Totals</b>	<b>9.74298913</b>	<b>9.58060000</b>	<b>11.63059664</b>
100,000 Home	\$ 974.30	\$ 958.06	\$ 1,163.06
150,000 Home	\$ 1,461.45	\$ 1,437.09	\$ 1,744.59
200,000 Home	\$ 1,948.60	\$ 1,916.12	\$ 2,326.12
250,000 Home	\$ 2,435.75	\$ 2,395.15	\$ 2,907.65

<b>TCA 480 - Toppenish</b>	<b>2010</b>	<b>2009</b>	<b>2005</b>
State School Levy	2.09175286	1.92175000	2.73641584
City of Toppenish - Regular	2.77475615	2.61705000	2.97194000
City of Toppenish - Bonds	0.00000000	0.00000000	0.39545000
Toppenish School Dist M&O	2.03405421	1.73291000	1.90121000
Toppenish School Dist Bonds	1.16600571	1.18405000	0.00000000
County EMS	0.21813771	0.21242000	0.24406858
Yakima County Regular	1.54671530	1.50735000	1.74894172
Yakima County Flood Control	0.08724099	0.08495000	0.09725479
Yakima County Library	0.45950503	0.44831000	0.49436282
<b>Totals</b>	<b>10.37816796</b>	<b>9.70879000</b>	<b>10.58964375</b>
100,000 Home	\$ 1,037.82	\$ 970.88	\$ 1,058.96
150,000 Home	\$ 1,556.73	\$ 1,456.32	\$ 1,588.45
200,000 Home	\$ 2,075.63	\$ 1,941.76	\$ 2,117.93
250,000 Home	\$ 2,594.54	\$ 2,427.20	\$ 2,647.41

<b>TCA 500 - Tieton</b>	<b>2010</b>	<b>2009</b>	<b>2005</b>
State School Levy	2.09175286	1.92175000	2.73641584
Town of Tieton - Regular	2.92125317	2.78989000	2.52219000
Highland School Dist - Regular	2.84593432	2.89490000	3.11417926
Highland School Dist - Bond	1.80751679	1.80665000	2.26900149
County EMS	0.21813771	0.21242000	0.24406858
Yakima County Regular	1.54671530	1.50735000	1.74894172
Yakima County Flood Control	0.08724099	0.08495000	0.09725479
<b>Totals</b>	<b>11.51855114</b>	<b>11.21791000</b>	<b>12.73205168</b>
100,000 Home	\$ 1,151.86	\$ 1,121.79	\$ 1,273.21
150,000 Home	\$ 1,727.78	\$ 1,682.69	\$ 1,909.81
200,000 Home	\$ 2,303.71	\$ 2,243.58	\$ 2,546.41
250,000 Home	\$ 2,879.64	\$ 2,804.48	\$ 3,183.01

<b>TCA 520 - Granger</b>	<b>2010</b>	<b>2009</b>	<b>2005</b>
State School Levy	2.09175286	1.92175000	2.73641584
City of Granger - Regular	2.35433561	2.23351000	2.69704000
Granger School Dist - M&O	2.36756833	2.33359000	1.41343000
Granger School Dist - Bond	0.95730912	0.95184000	1.32769000
County EMS	0.21813771	0.21242000	0.24406858
Yakima County Regular	1.54671530	1.50735000	1.74894172
Yakima County Flood Control	0.08724099	0.08495000	0.09725479
<b>Totals</b>	<b>9.62305992</b>	<b>9.24541000</b>	<b>10.26484093</b>
100,000 Home	\$ 962.31	\$ 924.54	\$ 1,026.48
150,000 Home	\$ 1,443.46	\$ 1,386.81	\$ 1,539.73
200,000 Home	\$ 1,924.61	\$ 1,849.08	\$ 2,052.97
250,000 Home	\$ 2,405.76	\$ 2,311.35	\$ 2,566.21

<b>TCA 540 - Zillah</b>	<b>2010</b>	<b>2009</b>	<b>2005</b>
State School Levy	2.09175286	1.92175000	2.73641584
City of Zillah - Regular	2.39111176	2.33464000	3.21220000
Zillah School Dist - M&O	2.16312554	2.03140000	2.24186000
Zillah School Dist - Bond	2.13997673	2.16369000	2.60678000
County EMS	0.21813771	0.21242000	0.24406858
Yakima County Regular	1.54671530	1.50735000	1.74894172
Yakima County Flood Control	0.08724099	0.08495000	0.09725479
Yakima County Library	0.45950503	0.44831000	0.49436282
<b>Totals</b>	<b>11.09756592</b>	<b>10.70451000</b>	<b>13.38188375</b>
100,000 Home	\$ 1,109.76	\$ 1,070.45	\$ 1,338.19
150,000 Home	\$ 1,664.63	\$ 1,605.68	\$ 2,007.28
200,000 Home	\$ 2,219.51	\$ 2,140.90	\$ 2,676.38
250,000 Home	\$ 2,774.39	\$ 2,676.13	\$ 3,345.47

<b>TCA 560 - Wapato</b>	<b>2010</b>	<b>2009</b>	<b>2005</b>
State School Levy	2.09175286	1.92175000	2.73641584
City of Wapato - Regular	2.94108018	2.71978000	3.10564000
Wapato School Dist - M&O	1.10007327	1.06951000	1.13327000
Wapato School Dist - Bond	2.29715195	2.23607000	2.78233000
County EMS	0.21813771	0.21242000	0.24406858
Yakima County Regular	1.54671530	1.50735000	1.74894172
Yakima County Flood Control	0.08724099	0.08495000	0.09725479
Yakima County Library	0.45950503	0.44831000	0.49436282
<b>Totals</b>	<b>10.74165729</b>	<b>10.20014000</b>	<b>12.34228375</b>
100,000 Home	\$ 1,074.17	\$ 1,020.01	\$ 1,234.23
150,000 Home	\$ 1,611.25	\$ 1,530.02	\$ 1,851.34
200,000 Home	\$ 2,148.33	\$ 2,040.03	\$ 2,468.46
250,000 Home	\$ 2,685.41	\$ 2,550.04	\$ 3,085.57

<b>TCA 600 - Harrah</b>	<b>2010</b>	<b>2009</b>	<b>2005</b>
State School Levy	2.09175286	1.92175000	2.73641584
Town of Harrah - Regular	2.64413599	2.51046000	2.80983000
Mt. Adams School Dist - M&O	0.82522150	0.72431000	0.00000000
Mt. Adams School Dist - Bond	0.00000000	0.00000000	0.82619000
County EMS	0.21813771	0.21242000	0.24406858
Yakima County Regular	1.54671530	1.50735000	1.74894172
Yakima County Flood Control	0.08724099	0.08495000	0.09725479
Yakima County Library	0.45950503	0.44831000	0.49436282
<b>Totals</b>	<b>7.87270938</b>	<b>7.40955000</b>	<b>8.95706375</b>
100,000 Home	\$ 787.27	\$ 740.96	\$ 895.71
150,000 Home	\$ 1,180.91	\$ 1,111.43	\$ 1,343.56
200,000 Home	\$ 1,574.54	\$ 1,481.91	\$ 1,791.41
250,000 Home	\$ 1,968.18	\$ 1,852.39	\$ 2,239.27

### Tax Code Area 300

Tax District Levy	Voted	Non-Voted	Total
County	0.05262350	1.49409180	1.54671530
County EMS	0.00000000	0.21813840	0.21813840
Flood Control	0.00000000	0.08724099	0.08724099
State School Levy	0.00000000	2.09175286	2.09175286
Union Gap City	0.00000000	2.73994922	2.73994922
Union Gap School Bonds	2.25856994	0.00000000	2.25856994
Union Gap School M&O	2.78333642	0.00000000	2.78333642
<b>Total Rates for TCA 300</b>	<b>5.09452985</b>	<b>6.63117327</b>	<b>11.72570313</b>

### Tax Code Area 301

Tax District Levy	Voted	Non-Voted	Total
County	0.05262350	1.49409180	1.54671530
County EMS	0.00000000	0.21813840	0.21813840
County Road	0.00000000	2.09096001	2.09096001
Fire District 4	0.00000000	1.07881739	1.07881739
Flood Control	0.00000000	0.08724099	0.08724099
Regional Library	0.00000000	0.45950503	0.45950503
State School Levy	0.00000000	2.09175286	2.09175286
Union Gap School Bonds	2.25856994	0.00000000	2.25856994
Union Gap School M&O	2.78333642	0.00000000	2.78333642
<b>Total Rates for TCA 301</b>	<b>5.09452985</b>	<b>7.52050649</b>	<b>12.61503635</b>

### Tax Code Area 302

Tax District Levy	Voted	Non-Voted	Total
County	0.05262350	1.49409180	1.54671530
County EMS	0.00000000	0.21813840	0.21813840
County Road	0.00000000	2.09096001	2.09096001
Fire District 11	0.00000000	0.81231387	0.81231387
Flood Control	0.00000000	0.08724099	0.08724099
Regional Library	0.00000000	0.45950503	0.45950503
State School Levy	0.00000000	2.09175286	2.09175286
Union Gap School Bonds	2.25856994	0.00000000	2.25856994
Union Gap School M&O	2.78333642	0.00000000	2.78333642
<b>Total Rates for TCA 302</b>	<b>5.09452985</b>	<b>7.25400297</b>	<b>12.34853283</b>

### Tax Code Area 303

Tax District Levy	Voted	Non-Voted	Total
County	0.05262350	1.49409180	1.54671530
County EMS	0.00000000	0.21813840	0.21813840
County Road	0.00000000	2.09096001	2.09096001
Fire District 4	0.00000000	1.07881739	1.07881739
Flood Control	0.00000000	0.08724099	0.08724099
Regional Library	0.00000000	0.45950503	0.45950503
State School Levy	0.00000000	2.09175286	2.09175286
Union Gap School Bonds	2.25856994	0.00000000	2.25856994
Union Gap School M&O	2.78333642	0.00000000	2.78333642
<b>Total Rates for TCA 303</b>	<b>5.09452985</b>	<b>7.52050649</b>	<b>12.61503635</b>

### Tax Code Area 305

Tax District Levy	Voted	Non-Voted	Total
County	0.05262350	1.49409180	1.54671530
County EMS	0.00000000	0.21813840	0.21813840
Flood Control	0.00000000	0.08724099	0.08724099
Regional Library	0.00000000	0.45950503	0.45950503
State School Levy	0.00000000	2.09175286	2.09175286
Union Gap School Bonds	2.25856994	0.00000000	2.25856994
Union Gap School M&O	2.78333642	0.00000000	2.78333642
Yakima City	0.05585414	2.93485323	2.99070737
<b>Total Rates for TCA 305</b>	<b>5.15038400</b>	<b>7.28558231</b>	<b>12.43596631</b>

### Tax Code Area 308

Tax District Levy	Voted	Non-Voted	Total
County	0.05262350	1.49409180	1.54671530
County EMS	0.00000000	0.21813840	0.21813840
Flood Control	0.00000000	0.08724099	0.08724099
State School Levy	0.00000000	2.09175286	2.09175286
Union Gap City	0.00000000	2.73994922	2.73994922
Union Gap School Bonds	2.25856994	0.00000000	2.25856994
Union Gap School M&O	2.78333642	0.00000000	2.78333642
<b>Total Rates for TCA 308</b>	<b>5.09452985</b>	<b>6.63117327</b>	<b>11.72570313</b>

### Tax Code Area 309

Tax District Levy	Voted	Non-Voted	Total
County	0.05262350	1.49409180	1.54671530
County EMS	0.00000000	0.21813840	0.21813840
Flood Control	0.00000000	0.08724099	0.08724099
State School Levy	0.00000000	2.09175286	2.09175286
Union Gap City	0.00000000	2.73994922	2.73994922
Union Gap School Bonds	2.25856994	0.00000000	2.25856994
Union Gap School M&O	2.78333642	0.00000000	2.78333642
<b>Total Rates for TCA 309</b>	<b>5.09452985</b>	<b>6.63117327</b>	<b>11.72570313</b>

### Tax Code Area 310

Tax District Levy	Voted	Non-Voted	Total
County	0.05262350	1.49409180	1.54671530
County EMS	0.00000000	0.21813840	0.21813840
Flood Control	0.00000000	0.08724099	0.08724099
Naches City	0.00000000	2.37732748	2.37732748
Naches Park Bonds	0.43514282	0.00000000	0.43514282
Naches Park M&O	0.59549699	0.00000000	0.59549699
Naches School Bonds	0.63194168	0.00000000	0.63194168
Naches School M&O	2.61031031	0.00000000	2.61031031
State School Levy	0.00000000	2.09175286	2.09175286
<b>Total Rates for TCA 310</b>	<b>4.32551529</b>	<b>6.26855153</b>	<b>10.59406682</b>

### Tax Code Area 311

Tax District Levy	Voted	Non-Voted	Total
County	0.05262350	1.49409180	1.54671530
County EMS	0.00000000	0.21813840	0.21813840
County Road	0.00000000	2.09096001	2.09096001
Flood Control	0.00000000	0.08724099	0.08724099
Naches School Bonds	0.63194168	0.00000000	0.63194168
Naches School M&O	2.61031031	0.00000000	2.61031031
Regional Library	0.00000000	0.45950503	0.45950503
State School Levy	0.00000000	2.09175286	2.09175286
<b>Total Rates for TCA 311</b>	<b>3.29487549</b>	<b>6.44168910</b>	<b>9.73656458</b>

### Tax Code Area 312

Tax District Levy	Voted	Non-Voted	Total
County	0.05262350	1.49409180	1.54671530
County EMS	0.00000000	0.21813840	0.21813840
County Road	0.00000000	2.09096001	2.09096001
Fire District 1	0.00000000	0.80707418	0.80707418
Flood Control	0.00000000	0.08724099	0.08724099
Naches School Bonds	0.63194168	0.00000000	0.63194168
Naches School M&O	2.61031031	0.00000000	2.61031031
Regional Library	0.00000000	0.45950503	0.45950503
State School Levy	0.00000000	2.09175286	2.09175286
<b>Total Rates for TCA 312</b>	<b>3.29487549</b>	<b>7.24876328</b>	<b>10.54363877</b>

### Tax Code Area 313

Tax District Levy	Voted	Non-Voted	Total
County	0.05262350	1.49409180	1.54671530
County EMS	0.00000000	0.21813840	0.21813840
County Road	0.00000000	2.09096001	2.09096001
Fire District 2	0.05846989	0.79945960	0.85792949
Flood Control	0.00000000	0.08724099	0.08724099
Naches School Bonds	0.63194168	0.00000000	0.63194168
Naches School M&O	2.61031031	0.00000000	2.61031031
Regional Library	0.00000000	0.45950503	0.45950503
State School Levy	0.00000000	2.09175286	2.09175286
<b>Total Rates for TCA 313</b>	<b>3.35334537</b>	<b>7.24114870</b>	<b>10.59449407</b>

### Tax Code Area 314

Tax District Levy	Voted	Non-Voted	Total
County	0.05262350	1.49409180	1.54671530
County EMS	0.00000000	0.21813840	0.21813840
County Road	0.00000000	2.09096001	2.09096001
Fire District 3	0.00000000	0.78530285	0.78530285
Flood Control	0.00000000	0.08724099	0.08724099
Naches Park Bonds	0.43514282	0.00000000	0.43514282
Naches Park M&O	0.59549699	0.00000000	0.59549699
Naches School Bonds	0.63194168	0.00000000	0.63194168
Naches School M&O	2.61031031	0.00000000	2.61031031
Regional Library	0.00000000	0.45950503	0.45950503
State School Levy	0.00000000	2.09175286	2.09175286
<b>Total Rates for TCA 314</b>	<b>4.32551529</b>	<b>7.22699195</b>	<b>11.55250724</b>

### Tax Code Area 315

Tax District Levy	Voted	Non-Voted	Total
County	0.05262350	1.49409180	1.54671530
County EMS	0.00000000	0.21813840	0.21813840
County Road	0.00000000	2.09096001	2.09096001
Fire District 6	0.00000000	0.77897224	0.77897224
Flood Control	0.00000000	0.08724099	0.08724099
Naches School Bonds	0.63194168	0.00000000	0.63194168
Naches School M&O	2.61031031	0.00000000	2.61031031
Regional Library	0.00000000	0.45950503	0.45950503
State School Levy	0.00000000	2.09175286	2.09175286
<b>Total Rates for TCA 315</b>	<b>3.29487549</b>	<b>7.22066134</b>	<b>10.51553683</b>

### Tax Code Area 318

Tax District Levy	Voted	Non-Voted	Total
County	0.05262350	1.49409180	1.54671530
County EMS	0.00000000	0.21813840	0.21813840
County Road	0.00000000	2.09096001	2.09096001
Fire District 12	0.00000000	1.44611564	1.44611564
Flood Control	0.00000000	0.08724099	0.08724099
Naches School Bonds	0.63194168	0.00000000	0.63194168
Naches School M&O	2.61031031	0.00000000	2.61031031
Regional Library	0.00000000	0.45950503	0.45950503
State School Levy	0.00000000	2.09175286	2.09175286
<b>Total Rates for TCA 318</b>	<b>3.29487549</b>	<b>7.88780474</b>	<b>11.18268022</b>

### Tax Code Area 316

Tax District Levy	Voted	Non-Voted	Total
County	0.05262350	1.49409180	1.54671530
County EMS	0.00000000	0.21813840	0.21813840
County Road	0.00000000	2.09096001	2.09096001
Fire District 9	0.00000000	0.76686787	0.76686787
Flood Control	0.00000000	0.08724099	0.08724099
Naches School Bonds	0.63194168	0.00000000	0.63194168
Naches School M&O	2.61031031	0.00000000	2.61031031
Regional Library	0.00000000	0.45950503	0.45950503
State School Levy	0.00000000	2.09175286	2.09175286
<b>Total Rates for TCA 316</b>	<b>3.29487549</b>	<b>7.20855697</b>	<b>10.50343245</b>

### Tax Code Area 319

Tax District Levy	Voted	Non-Voted	Total
County	0.05262350	1.49409180	1.54671530
County EMS	0.00000000	0.21813840	0.21813840
County Road	0.00000000	2.09096001	2.09096001
Fire District 3	0.00000000	0.78530285	0.78530285
Flood Control	0.00000000	0.08724099	0.08724099
Highland School Bonds	1.80751679	0.00000000	1.80751679
Highland School M&O	2.84593432	0.00000000	2.84593432
Naches Park Bonds	0.43514282	0.00000000	0.43514282
Naches Park M&O	0.59549699	0.00000000	0.59549699
Regional Library	0.00000000	0.45950503	0.45950503
State School Levy	0.00000000	2.09175286	2.09175286
<b>Total Rates for TCA 319</b>	<b>5.73671441</b>	<b>7.22699195</b>	<b>12.96370636</b>

### Tax Code Area 317

Tax District Levy	Voted	Non-Voted	Total
County	0.05262350	1.49409180	1.54671530
County EMS	0.00000000	0.21813840	0.21813840
County Road	0.00000000	2.09096001	2.09096001
Fire District 10	0.00000000	1.00000000	1.00000000
Flood Control	0.00000000	0.08724099	0.08724099
Naches School Bonds	0.63194168	0.00000000	0.63194168
Naches School M&O	2.61031031	0.00000000	2.61031031
Regional Library	0.00000000	0.45950503	0.45950503
State School Levy	0.00000000	2.09175286	2.09175286
<b>Total Rates for TCA 317</b>	<b>3.29487549</b>	<b>7.44168910</b>	<b>10.73656458</b>

### Tax Code Area 320

Tax District Levy	Voted	Non-Voted	Total
County	0.05262350	1.49409180	1.54671530
County EMS	0.00000000	0.21813840	0.21813840
County Road	0.00000000	2.09096001	2.09096001
Fire District 14	0.34848580	0.70036238	1.04884818
Flood Control	0.00000000	0.08724099	0.08724099
Naches School Bonds	0.63194168	0.00000000	0.63194168
Naches School M&O	2.61031031	0.00000000	2.61031031
Regional Library	0.00000000	0.45950503	0.45950503
State School Levy	0.00000000	2.09175286	2.09175286
<b>Total Rates for TCA 320</b>	<b>3.64336129</b>	<b>7.14205148</b>	<b>10.78541277</b>

### Tax Code Area 321

Tax District Levy	Voted	Non-Voted	Total
County	0.05262350	1.49409180	1.54671530
County EMS	0.00000000	0.21813840	0.21813840
County Road	0.00000000	2.09096001	2.09096001
Fire District 3	0.00000000	0.78530285	0.78530285
Flood Control	0.00000000	0.08724099	0.08724099
Naches School Bonds	0.63194168	0.00000000	0.63194168
Naches School M&O	2.61031031	0.00000000	2.61031031
Regional Library	0.00000000	0.45950503	0.45950503
State School Levy	0.00000000	2.09175286	2.09175286
<b>Total Rates for TCA 321</b>	<b>3.29487549</b>	<b>7.22699195</b>	<b>10.52186743</b>

### Tax Code Area 325

Tax District Levy	Voted	Non-Voted	Total
County	0.05262350	1.49409180	1.54671530
County EMS	0.00000000	0.21813840	0.21813840
Flood Control	0.00000000	0.08724099	0.08724099
Naches School Bonds	0.63194168	0.00000000	0.63194168
Naches School M&O	2.61031031	0.00000000	2.61031031
Regional Library	0.00000000	0.45950503	0.45950503
State School Levy	0.00000000	2.09175286	2.09175286
Yakima City	0.05585414	2.93485323	2.99070737
<b>Total Rates for TCA 325</b>	<b>3.35072963</b>	<b>7.28558231</b>	<b>10.63631194</b>

### Tax Code Area 326

Tax District Levy	Voted	Non-Voted	Total
County	0.05262350	1.49409180	1.54671530
County EMS	0.00000000	0.21813840	0.21813840
Flood Control	0.00000000	0.08724099	0.08724099
Naches School Bonds	0.63194168	0.00000000	0.63194168
Naches School M&O	2.61031031	0.00000000	2.61031031
Regional Library	0.00000000	0.45950503	0.45950503
State School Levy	0.00000000	2.09175286	2.09175286
Yakima City	0.05585414	2.93485323	2.99070737
<b>Total Rates for TCA 326</b>	<b>3.35072963</b>	<b>7.28558231</b>	<b>10.63631194</b>

### Tax Code Area 330

Tax District Levy	Voted	Non-Voted	Total
County	0.05262350	1.49409180	1.54671530
County EMS	0.00000000	0.21813840	0.21813840
Flood Control	0.00000000	0.08724099	0.08724099
State School Levy	0.00000000	2.09175286	2.09175286
Union Gap City	0.00000000	2.73994922	2.73994922
Yakima School Bonds	1.58051157	0.00000000	1.58051157
Yakima School M&O	2.90060650	0.00000000	2.90060650
<b>Total Rates for TCA 330</b>	<b>4.53374156</b>	<b>6.63117327</b>	<b>11.16491484</b>

### Tax Code Area 331

Tax District Levy	Voted	Non-Voted	Total
County	0.05262350	1.49409180	1.54671530
County EMS	0.00000000	0.21813840	0.21813840
Flood Control	0.00000000	0.08724099	0.08724099
Regional Library	0.00000000	0.45950503	0.45950503
State School Levy	0.00000000	2.09175286	2.09175286
Yakima City	0.05585414	2.93485323	2.99070737
Yakima School Bonds	1.58051157	0.00000000	1.58051157
Yakima School M&O	2.90060650	0.00000000	2.90060650
<b>Total Rates for TCA 331</b>	<b>4.58959571</b>	<b>7.28558231</b>	<b>11.87517802</b>

### Tax Code Area 333

Tax District Levy	Voted	Non-Voted	Total
County	0.05262350	1.49409180	1.54671530
County EMS	0.00000000	0.21813840	0.21813840
Flood Control	0.00000000	0.08724099	0.08724099
Regional Library	0.00000000	0.45950503	0.45950503
State School Levy	0.00000000	2.09175286	2.09175286
Yakima City	0.05585414	2.93485323	2.99070737
Yakima School Bonds	1.58051157	0.00000000	1.58051157
Yakima School M&O	2.90060650	0.00000000	2.90060650
<b>Total Rates for TCA 333</b>	<b>4.58959571</b>	<b>7.28558231</b>	<b>11.87517802</b>

### Tax Code Area 334

Tax District Levy	Voted	Non-Voted	Total
County	0.05262350	1.49409180	1.54671530
County EMS	0.00000000	0.21813840	0.21813840
Flood Control	0.00000000	0.08724099	0.08724099
Regional Library	0.00000000	0.45950503	0.45950503
State School Levy	0.00000000	2.09175286	2.09175286
Yakima City	0.05585414	2.93485323	2.99070737
Yakima School Bonds	1.58051157	0.00000000	1.58051157
Yakima School M&O	2.90060650	0.00000000	2.90060650
<b>Total Rates for TCA 334</b>	<b>4.58959571</b>	<b>7.28558231</b>	<b>11.87517802</b>

### Tax Code Area 335

Tax District Levy	Voted	Non-Voted	Total
County	0.05262350	1.49409180	1.54671530
County EMS	0.00000000	0.21813840	0.21813840
Flood Control	0.00000000	0.08724099	0.08724099
Regional Library	0.00000000	0.45950503	0.45950503
State School Levy	0.00000000	2.09175286	2.09175286
Yakima City	0.05585414	2.93485323	2.99070737
Yakima School Bonds	1.58051157	0.00000000	1.58051157
Yakima School M&O	2.90060650	0.00000000	2.90060650
<b>Total Rates for TCA 335</b>	<b>4.58959571</b>	<b>7.28558231</b>	<b>11.87517802</b>

### Tax Code Area 336

Tax District Levy	Voted	Non-Voted	Total
County	0.05262350	1.49409180	1.54671530
County EMS	0.00000000	0.21813840	0.21813840
County Road	0.00000000	2.09096001	2.09096001
Fire District 6	0.00000000	0.77897224	0.77897224
Flood Control	0.00000000	0.08724099	0.08724099
Regional Library	0.00000000	0.45950503	0.45950503
State School Levy	0.00000000	2.09175286	2.09175286
Yakima School Bonds	1.58051157	0.00000000	1.58051157
Yakima School M&O	2.90060650	0.00000000	2.90060650
<b>Total Rates for TCA 336</b>	<b>4.53374156</b>	<b>7.22066134</b>	<b>11.75440291</b>

### Tax Code Area 337

Tax District Levy	Voted	Non-Voted	Total
County	0.05262350	1.49409180	1.54671530
County EMS	0.00000000	0.21813840	0.21813840
County Road	0.00000000	2.09096001	2.09096001
Fire District 10	0.00000000	1.00000000	1.00000000
Flood Control	0.00000000	0.08724099	0.08724099
Regional Library	0.00000000	0.45950503	0.45950503
State School Levy	0.00000000	2.09175286	2.09175286
Yakima School Bonds	1.58051157	0.00000000	1.58051157
Yakima School M&O	2.90060650	0.00000000	2.90060650
<b>Total Rates for TCA 337</b>	<b>4.53374156</b>	<b>7.44168910</b>	<b>11.97543066</b>

### Tax Code Area 338

Tax District Levy	Voted	Non-Voted	Total
County	0.05262350	1.49409180	1.54671530
County EMS	0.00000000	0.21813840	0.21813840
County Road	0.00000000	2.09096001	2.09096001
Fire District 11	0.00000000	0.81231387	0.81231387
Flood Control	0.00000000	0.08724099	0.08724099
Regional Library	0.00000000	0.45950503	0.45950503
State School Levy	0.00000000	2.09175286	2.09175286
Yakima School Bonds	1.58051157	0.00000000	1.58051157
Yakima School M&O	2.90060650	0.00000000	2.90060650
<b>Total Rates for TCA 338</b>	<b>4.53374156</b>	<b>7.25400297</b>	<b>11.78774454</b>

### Tax Code Area 339

Tax District Levy	Voted	Non-Voted	Total
County	0.05262350	1.49409180	1.54671530
County EMS	0.00000000	0.21813840	0.21813840
County Road	0.00000000	2.09096001	2.09096001
Fire District 12	0.00000000	1.44611564	1.44611564
Flood Control	0.00000000	0.08724099	0.08724099
Regional Library	0.00000000	0.45950503	0.45950503
State School Levy	0.00000000	2.09175286	2.09175286
Yakima School Bonds	1.58051157	0.00000000	1.58051157
Yakima School M&O	2.90060650	0.00000000	2.90060650
<b>Total Rates for TCA 339</b>	<b>4.53374156</b>	<b>7.88780474</b>	<b>12.42154630</b>

### Tax Code Area 340

Tax District Levy	Voted	Non-Voted	Total
County	0.05262350	1.49409180	1.54671530
County EMS	0.00000000	0.21813840	0.21813840
County Road	0.00000000	2.09096001	2.09096001
Flood Control	0.00000000	0.08724099	0.08724099
Regional Library	0.00000000	0.45950503	0.45950503
State School Levy	0.00000000	2.09175286	2.09175286
Yakima School Bonds	1.58051157	0.00000000	1.58051157
Yakima School M&O	2.90060650	0.00000000	2.90060650
<b>Total Rates for TCA 340</b>	<b>4.53374156</b>	<b>6.44168910</b>	<b>10.97543066</b>

### Tax Code Area 349

Tax District Levy	Voted	Non-Voted	Total
County	0.05262350	1.49409180	1.54671530
County EMS	0.00000000	0.21813840	0.21813840
Flood Control	0.00000000	0.08724099	0.08724099
Regional Library	0.00000000	0.45950503	0.45950503
State School Levy	0.00000000	2.09175286	2.09175286
Yakima City	0.05585414	2.93485323	2.99070737
Yakima School Bonds	1.58051157	0.00000000	1.58051157
Yakima School M&O	2.90060650	0.00000000	2.90060650
<b>Total Rates for TCA 349</b>	<b>4.58959571</b>	<b>7.28558231</b>	<b>11.87517802</b>

### Tax Code Area 347

Tax District Levy	Voted	Non-Voted	Total
County	0.05262350	1.49409180	1.54671530
County EMS	0.00000000	0.21813840	0.21813840
County Road	0.00000000	2.09096001	2.09096001
Fire District 10	0.00000000	1.00000000	1.00000000
Flood Control	0.00000000	0.08724099	0.08724099
Regional Library	0.00000000	0.45950503	0.45950503
State School Levy	0.00000000	2.09175286	2.09175286
Yakima School Bonds	1.58051157	0.00000000	1.58051157
Yakima School M&O	2.90060650	0.00000000	2.90060650
<b>Total Rates for TCA 347</b>	<b>4.53374156</b>	<b>7.44168910</b>	<b>11.97543066</b>

### Tax Code Area 350

Tax District Levy	Voted	Non-Voted	Total
County	0.05262350	1.49409180	1.54671530
County EMS	0.00000000	0.21813840	0.21813840
Flood Control	0.00000000	0.08724099	0.08724099
State School Levy	0.00000000	2.09175286	2.09175286
Union Gap City	0.00000000	2.73994922	2.73994922
Yakima School Bonds	1.58051157	0.00000000	1.58051157
Yakima School M&O	2.90060650	0.00000000	2.90060650
<b>Total Rates for TCA 350</b>	<b>4.53374156</b>	<b>6.63117327</b>	<b>11.16491484</b>

### Tax Code Area 348

Tax District Levy	Voted	Non-Voted	Total
County	0.05262350	1.49409180	1.54671530
County EMS	0.00000000	0.21813840	0.21813840
County Road	0.00000000	2.09096001	2.09096001
Flood Control	0.00000000	0.08724099	0.08724099
Regional Library	0.00000000	0.45950503	0.45950503
State School Levy	0.00000000	2.09175286	2.09175286
Yakima School Bonds	1.58051157	0.00000000	1.58051157
Yakima School M&O	2.90060650	0.00000000	2.90060650
<b>Total Rates for TCA 348</b>	<b>4.53374156</b>	<b>6.44168910</b>	<b>10.97543066</b>

### Tax Code Area 372

Tax District Levy	Voted	Non-Voted	Total
Bickleton School Bonds	2.07543742	0.00000000	2.07543742
Bickleton School M&O	0.18224198	0.00000000	0.18224198
County	0.05262350	1.49409180	1.54671530
County EMS	0.00000000	0.21813840	0.21813840
County Road	0.00000000	2.09096001	2.09096001
Flood Control	0.00000000	0.08724099	0.08724099
Regional Library	0.00000000	0.45950503	0.45950503
State School Levy	0.00000000	2.09175286	2.09175286
<b>Total Rates for TCA 372</b>	<b>2.31030290</b>	<b>6.44168910</b>	<b>8.75199200</b>

### Tax Code Area 373

Tax District Levy	Voted	Non-Voted	Total
Bickleton School Bonds	2.07543742	0.00000000	2.07543742
Bickleton School M&O	0.18224198	0.00000000	0.18224198
County	0.05262350	1.49409180	1.54671530
County EMS	0.00000000	0.21813840	0.21813840
County Road	0.00000000	2.09096001	2.09096001
Fire District 7	0.00000000	0.73488544	0.73488544
Flood Control	0.00000000	0.08724099	0.08724099
Regional Library	0.00000000	0.45950503	0.45950503
State School Levy	0.00000000	2.09175286	2.09175286
<b>Total Rates for TCA 373</b>	<b>2.31030290</b>	<b>7.17657454</b>	<b>9.48687743</b>

### Tax Code Area 381

Tax District Levy	Voted	Non-Voted	Total
County	0.05262350	1.49409180	1.54671530
County EMS	0.00000000	0.21813840	0.21813840
East Valley School Bonds	2.52268500	0.00000000	2.52268500
East Valley School M&O	2.84646602	0.00000000	2.84646602
Fire District 4	0.00000000	1.07881739	1.07881739
Flood Control	0.00000000	0.08724099	0.08724099
Moxee City	0.00000000	1.39587519	1.39587519
Regional Library	0.00000000	0.45950503	0.45950503
State School Levy	0.00000000	2.09175286	2.09175286
<b>Total Rates for TCA 381</b>	<b>5.42177452</b>	<b>6.82542167</b>	<b>12.24719618</b>

### Tax Code Area 374

Tax District Levy	Voted	Non-Voted	Total
County	0.05262350	1.49409180	1.54671530
County EMS	0.00000000	0.21813840	0.21813840
County Road	0.00000000	2.09096001	2.09096001
Fire District 7	0.00000000	0.73488544	0.73488544
Flood Control	0.00000000	0.08724099	0.08724099
Regional Library	0.00000000	0.45950503	0.45950503
State School Levy	0.00000000	2.09175286	2.09175286
<b>Total Rates for TCA 374</b>	<b>0.05262350</b>	<b>7.17657454</b>	<b>7.22919804</b>

### Tax Code Area 382

Tax District Levy	Voted	Non-Voted	Total
County	0.05262350	1.49409180	1.54671530
County EMS	0.00000000	0.21813840	0.21813840
County Road	0.00000000	2.09096001	2.09096001
East Valley School Bonds	2.52268500	0.00000000	2.52268500
East Valley School M&O	2.84646602	0.00000000	2.84646602
Fire District 4	0.00000000	1.07881739	1.07881739
Flood Control	0.00000000	0.08724099	0.08724099
Regional Library	0.00000000	0.45950503	0.45950503
State School Levy	0.00000000	2.09175286	2.09175286
<b>Total Rates for TCA 382</b>	<b>5.42177452</b>	<b>7.52050649</b>	<b>12.94228101</b>

### Tax Code Area 380

Tax District Levy	Voted	Non-Voted	Total
County	0.05262350	1.49409180	1.54671530
County EMS	0.00000000	0.21813840	0.21813840
East Valley School Bonds	2.52268500	0.00000000	2.52268500
East Valley School M&O	2.84646602	0.00000000	2.84646602
Fire District 4	0.00000000	1.07881739	1.07881739
Flood Control	0.00000000	0.08724099	0.08724099
Moxee City	0.00000000	1.39587519	1.39587519
Regional Library	0.00000000	0.45950503	0.45950503
State School Levy	0.00000000	2.09175286	2.09175286
<b>Total Rates for TCA 380</b>	<b>5.42177452</b>	<b>6.82542167</b>	<b>12.24719618</b>

### Tax Code Area 384

Tax District Levy	Voted	Non-Voted	Total
County	0.05262350	1.49409180	1.54671530
County EMS	0.00000000	0.21813840	0.21813840
County Road	0.00000000	2.09096001	2.09096001
East Valley School Bonds	2.52268500	0.00000000	2.52268500
East Valley School M&O	2.84646602	0.00000000	2.84646602
Flood Control	0.00000000	0.08724099	0.08724099
Regional Library	0.00000000	0.45950503	0.45950503
State School Levy	0.00000000	2.09175286	2.09175286
Sunnyside Port Regular	0.00000000	0.40849760	0.40849760
<b>Total Rates for TCA 384</b>	<b>5.42177452</b>	<b>6.85018670</b>	<b>12.27196122</b>

### Tax Code Area 385

Tax District Levy	Voted	Non-Voted	Total
County	0.05262350	1.49409180	1.54671530
County EMS	0.00000000	0.21813840	0.21813840
County Road	0.00000000	2.09096001	2.09096001
East Valley School Bonds	2.52268500	0.00000000	2.52268500
East Valley School M&O	2.84646602	0.00000000	2.84646602
Fire District 4	0.00000000	1.07881739	1.07881739
Flood Control	0.00000000	0.08724099	0.08724099
Regional Library	0.00000000	0.45950503	0.45950503
State School Levy	0.00000000	2.09175286	2.09175286
<b>Total Rates for TCA 385</b>	<b>5.42177452</b>	<b>7.52050649</b>	<b>12.94228101</b>

### Tax Code Area 402

Tax District Levy	Voted	Non-Voted	Total
County	0.05262350	1.49409180	1.54671530
County EMS	0.00000000	0.21813840	0.21813840
County Road	0.00000000	2.09096001	2.09096001
Flood Control	0.00000000	0.08724099	0.08724099
Regional Library	0.00000000	0.45950503	0.45950503
Selah School Bonds	1.24057193	0.00000000	1.24057193
Selah School M&O	3.47298331	0.00000000	3.47298331
State School Levy	0.00000000	2.09175286	2.09175286
Sunnyside Port Regular	0.00000000	0.40849760	0.40849760
<b>Total Rates for TCA 402</b>	<b>4.76617874</b>	<b>6.85018670</b>	<b>11.61636544</b>

### Tax Code Area 400

Tax District Levy	Voted	Non-Voted	Total
County	0.05262350	1.49409180	1.54671530
County EMS	0.00000000	0.21813840	0.21813840
Flood Control	0.00000000	0.08724099	0.08724099
Regional Library	0.00000000	0.45950503	0.45950503
Selah City	0.07266058	2.48460815	2.55726873
Selah School Bonds	1.24057193	0.00000000	1.24057193
Selah School M&O	3.47298331	0.00000000	3.47298331
State School Levy	0.00000000	2.09175286	2.09175286
<b>Total Rates for TCA 400</b>	<b>4.83883932</b>	<b>6.83533724</b>	<b>11.67417656</b>

### Tax Code Area 403

Tax District Levy	Voted	Non-Voted	Total
County	0.05262350	1.49409180	1.54671530
County EMS	0.00000000	0.21813840	0.21813840
County Road	0.00000000	2.09096001	2.09096001
Fire District 2	0.05846989	0.79945960	0.85792949
Flood Control	0.00000000	0.08724099	0.08724099
Regional Library	0.00000000	0.45950503	0.45950503
Selah School Bonds	1.24057193	0.00000000	1.24057193
Selah School M&O	3.47298331	0.00000000	3.47298331
State School Levy	0.00000000	2.09175286	2.09175286
<b>Total Rates for TCA 403</b>	<b>4.82464863</b>	<b>7.24114870</b>	<b>12.06579733</b>

### Tax Code Area 401

Tax District Levy	Voted	Non-Voted	Total
County	0.05262350	1.49409180	1.54671530
County EMS	0.00000000	0.21813840	0.21813840
County Road	0.00000000	2.09096001	2.09096001
Flood Control	0.00000000	0.08724099	0.08724099
Regional Library	0.00000000	0.45950503	0.45950503
Selah School Bonds	1.24057193	0.00000000	1.24057193
Selah School M&O	3.47298331	0.00000000	3.47298331
State School Levy	0.00000000	2.09175286	2.09175286
<b>Total Rates for TCA 401</b>	<b>4.76617874</b>	<b>6.44168910</b>	<b>11.20786784</b>

### Tax Code Area 404

Tax District Levy	Voted	Non-Voted	Total
County	0.05262350	1.49409180	1.54671530
County EMS	0.00000000	0.21813840	0.21813840
County Road	0.00000000	2.09096001	2.09096001
Fire District 6	0.00000000	0.77897224	0.77897224
Flood Control	0.00000000	0.08724099	0.08724099
Regional Library	0.00000000	0.45950503	0.45950503
Selah School Bonds	1.24057193	0.00000000	1.24057193
Selah School M&O	3.47298331	0.00000000	3.47298331
State School Levy	0.00000000	2.09175286	2.09175286
<b>Total Rates for TCA 404</b>	<b>4.76617874</b>	<b>7.22066134</b>	<b>11.98684008</b>

### Tax Code Area 405

Tax District Levy	Voted	Non-Voted	Total
County	0.05262350	1.49409180	1.54671530
County EMS	0.00000000	0.21813840	0.21813840
County Road	0.00000000	2.09096001	2.09096001
Fire District 4	0.00000000	1.07881739	1.07881739
Flood Control	0.00000000	0.08724099	0.08724099
Regional Library	0.00000000	0.45950503	0.45950503
Selah School Bonds	1.24057193	0.00000000	1.24057193
Selah School M&O	3.47298331	0.00000000	3.47298331
State School Levy	0.00000000	2.09175286	2.09175286
<b>Total Rates for TCA 405</b>	<b>4.76617874</b>	<b>7.52050649</b>	<b>12.28668523</b>

### Tax Code Area 408

Tax District Levy	Voted	Non-Voted	Total
County	0.05262350	1.49409180	1.54671530
County EMS	0.00000000	0.21813840	0.21813840
Fire District 2 Bonds	0.05846989	0.00000000	0.05846989
Flood Control	0.00000000	0.08724099	0.08724099
Regional Library	0.00000000	0.45950503	0.45950503
Selah City	0.00000000	2.48460815	2.48460815
Selah School Bonds	1.24057193	0.00000000	1.24057193
Selah School M&O	3.47298331	0.00000000	3.47298331
State School Levy	0.00000000	2.09175286	2.09175286
<b>Total Rates for TCA 408</b>	<b>4.82464863</b>	<b>6.83533724</b>	<b>11.65998586</b>

### Tax Code Area 406

Tax District Levy	Voted	Non-Voted	Total
County	0.05262350	1.49409180	1.54671530
County EMS	0.00000000	0.21813840	0.21813840
County Road	0.00000000	2.09096001	2.09096001
Flood Control	0.00000000	0.08724099	0.08724099
Regional Library	0.00000000	0.45950503	0.45950503
Selah School Bonds	1.24057193	0.00000000	1.24057193
Selah School M&O	3.47298331	0.00000000	3.47298331
State School Levy	0.00000000	2.09175286	2.09175286
<b>Total Rates for TCA 406</b>	<b>4.76617874</b>	<b>6.44168910</b>	<b>11.20786784</b>

### Tax Code Area 410

Tax District Levy	Voted	Non-Voted	Total
County	0.05262350	1.49409180	1.54671530
County EMS	0.00000000	0.21813840	0.21813840
Fire District 2 Bonds	0.05846989	0.00000000	0.05846989
Flood Control	0.00000000	0.08724099	0.08724099
Regional Library	0.00000000	0.45950503	0.45950503
Selah City	0.00000000	2.48460815	2.48460815
Selah School Bonds	1.24057193	0.00000000	1.24057193
Selah School M&O	3.47298331	0.00000000	3.47298331
State School Levy	0.00000000	2.09175286	2.09175286
<b>Total Rates for TCA 410</b>	<b>4.82464863</b>	<b>6.83533724</b>	<b>11.65998586</b>

### Tax Code Area 407

Tax District Levy	Voted	Non-Voted	Total
County	0.05262350	1.49409180	1.54671530
County EMS	0.00000000	0.21813840	0.21813840
County Road	0.00000000	2.09096001	2.09096001
Fire District 2	0.05846989	0.79945960	0.85792949
Flood Control	0.00000000	0.08724099	0.08724099
Regional Library	0.00000000	0.45950503	0.45950503
Selah School Bonds	1.24057193	0.00000000	1.24057193
Selah School M&O	3.47298331	0.00000000	3.47298331
State School Levy	0.00000000	2.09175286	2.09175286
<b>Total Rates for TCA 407</b>	<b>4.82464863</b>	<b>7.24114870</b>	<b>12.06579733</b>

### Tax Code Area 415

Tax District Levy	Voted	Non-Voted	Total
County	0.05262350	1.49409180	1.54671530
County EMS	0.00000000	0.21813840	0.21813840
Fire District 2 Bonds	0.05846989	0.00000000	0.05846989
Flood Control	0.00000000	0.08724099	0.08724099
Regional Library	0.00000000	0.45950503	0.45950503
Selah City	0.00000000	2.48460815	2.48460815
Selah School Bonds	1.24057193	0.00000000	1.24057193
Selah School M&O	3.47298331	0.00000000	3.47298331
State School Levy	0.00000000	2.09175286	2.09175286
<b>Total Rates for TCA 415</b>	<b>4.82464863</b>	<b>6.83533724</b>	<b>11.65998586</b>

### Tax Code Area 420

Tax District Levy	Voted	Non-Voted	Total
County	0.05262350	1.49409180	1.54671530
County EMS	0.00000000	0.21813840	0.21813840
Flood Control	0.00000000	0.08724099	0.08724099
Mabton City	0.00000000	3.37500000	3.37500000
Mabton School Bonds	1.05309538	0.00000000	1.05309538
Mabton School M&O	1.28659750	0.00000000	1.28659750
State School Levy	0.00000000	2.09175286	2.09175286
<b>Total Rates for TCA 420</b>	<b>2.39231638</b>	<b>7.26622405</b>	<b>9.65854044</b>

### Tax Code Area 421

Tax District Levy	Voted	Non-Voted	Total
County	0.05262350	1.49409180	1.54671530
County EMS	0.00000000	0.21813840	0.21813840
County Road	0.00000000	2.09096001	2.09096001
Flood Control	0.00000000	0.08724099	0.08724099
Mabton School Bonds	1.05309538	0.00000000	1.05309538
Mabton School M&O	1.28659750	0.00000000	1.28659750
Regional Library	0.00000000	0.45950503	0.45950503
State School Levy	0.00000000	2.09175286	2.09175286
<b>Total Rates for TCA 421</b>	<b>2.39231638</b>	<b>6.44168910</b>	<b>8.83400548</b>

### Tax Code Area 422

Tax District Levy	Voted	Non-Voted	Total
County	0.05262350	1.49409180	1.54671530
County EMS	0.00000000	0.21813840	0.21813840
County Road	0.00000000	2.09096001	2.09096001
Fire District 5	0.00000000	1.31474283	1.31474283
Flood Control	0.00000000	0.08724099	0.08724099
Mabton School Bonds	1.05309538	0.00000000	1.05309538
Mabton School M&O	1.28659750	0.00000000	1.28659750
Regional Library	0.00000000	0.45950503	0.45950503
State School Levy	0.00000000	2.09175286	2.09175286
<b>Total Rates for TCA 422</b>	<b>2.39231638</b>	<b>7.75643193</b>	<b>10.14874832</b>

### Tax Code Area 423

Tax District Levy	Voted	Non-Voted	Total
County	0.05262350	1.49409180	1.54671530
County EMS	0.00000000	0.21813840	0.21813840
County Road	0.00000000	2.09096001	2.09096001
Fire District 7	0.00000000	0.73488544	0.73488544
Flood Control	0.00000000	0.08724099	0.08724099
Mabton School Bonds	1.05309538	0.00000000	1.05309538
Mabton School M&O	1.28659750	0.00000000	1.28659750
Regional Library	0.00000000	0.45950503	0.45950503
State School Levy	0.00000000	2.09175286	2.09175286
<b>Total Rates for TCA 423</b>	<b>2.39231638</b>	<b>7.17657454</b>	<b>9.56889092</b>

### Tax Code Area 424

Tax District Levy	Voted	Non-Voted	Total
County	0.05262350	1.49409180	1.54671530
County EMS	0.00000000	0.21813840	0.21813840
County Road	0.00000000	2.09096001	2.09096001
Fire District 5	0.00000000	1.31474283	1.31474283
Flood Control	0.00000000	0.08724099	0.08724099
Mabton School Bonds	1.05309538	0.00000000	1.05309538
Mabton School M&O	1.28659750	0.00000000	1.28659750
Regional Library	0.00000000	0.45950503	0.45950503
State School Levy	0.00000000	2.09175286	2.09175286
<b>Total Rates for TCA 424</b>	<b>2.39231638</b>	<b>7.75643193</b>	<b>10.14874832</b>

### Tax Code Area 425

Tax District Levy	Voted	Non-Voted	Total
County	0.05262350	1.49409180	1.54671530
County EMS	0.00000000	0.21813840	0.21813840
County Road	0.00000000	2.09096001	2.09096001
Flood Control	0.00000000	0.08724099	0.08724099
Grandview Port Regular	0.00000000	0.41411620	0.41411620
Mabton School Bonds	1.05309538	0.00000000	1.05309538
Mabton School M&O	1.28659750	0.00000000	1.28659750
Regional Library	0.00000000	0.45950503	0.45950503
State School Levy	0.00000000	2.09175286	2.09175286
<b>Total Rates for TCA 425</b>	<b>2.39231638</b>	<b>6.85580530</b>	<b>9.24812169</b>

### Tax Code Area 426

Tax District Levy	Voted	Non-Voted	Total
County	0.05262350	1.49409180	1.54671530
County EMS	0.00000000	0.21813840	0.21813840
County Road	0.00000000	2.09096001	2.09096001
Fire District 5	0.00000000	1.31474283	1.31474283
Flood Control	0.00000000	0.08724099	0.08724099
Grandview Port Regular	0.00000000	0.41411620	0.41411620
Mabton School Bonds	1.05309538	0.00000000	1.05309538
Mabton School M&O	1.28659750	0.00000000	1.28659750
Regional Library	0.00000000	0.45950503	0.45950503
State School Levy	0.00000000	2.09175286	2.09175286
<b>Total Rates for TCA 426</b>	<b>2.39231638</b>	<b>8.17054814</b>	<b>10.56286452</b>

### Tax Code Area 427

Tax District Levy	Voted	Non-Voted	Total
County	0.05262350	1.49409180	1.54671530
County EMS	0.00000000	0.21813840	0.21813840
County Road	0.00000000	2.09096001	2.09096001
Fire District 7	0.00000000	0.73488544	0.73488544
Flood Control	0.00000000	0.08724099	0.08724099
Grandview Port Regular	0.00000000	0.41411620	0.41411620
Mabton School Bonds	1.05309538	0.00000000	1.05309538
Mabton School M&O	1.28659750	0.00000000	1.28659750
Regional Library	0.00000000	0.45950503	0.45950503
State School Levy	0.00000000	2.09175286	2.09175286
<b>Total Rates for TCA 427</b>	<b>2.39231638</b>	<b>7.59069074</b>	<b>9.98300712</b>

### Tax Code Area 428

Tax District Levy	Voted	Non-Voted	Total
County	0.05262350	1.49409180	1.54671530
County EMS	0.00000000	0.21813840	0.21813840
Flood Control	0.00000000	0.08724099	0.08724099
Grandview City	0.21556761	3.32391143	3.53947904
Grandview Port Regular	0.00000000	0.41411620	0.41411620
Mabton School Bonds	1.05309538	0.00000000	1.05309538
Mabton School M&O	1.28659750	0.00000000	1.28659750
State School Levy	0.00000000	2.09175286	2.09175286
<b>Total Rates for TCA 428</b>	<b>2.60788399</b>	<b>7.62925168</b>	<b>10.23713568</b>

### Tax Code Area 440

Tax District Levy	Voted	Non-Voted	Total
County	0.05262350	1.49409180	1.54671530
County EMS	0.00000000	0.21813840	0.21813840
Flood Control	0.00000000	0.08724099	0.08724099
Grandview City	0.21556761	3.32391143	3.53947904
Grandview Port Regular	0.00000000	0.41411620	0.41411620
Grandview School Bonds	2.48038576	0.00000000	2.48038576
Grandview School M&O	1.49748749	0.00000000	1.49748749
State School Levy	0.00000000	2.09175286	2.09175286
<b>Total Rates for TCA 440</b>	<b>4.24606436</b>	<b>7.62925168</b>	<b>11.87531605</b>

### Tax Code Area 441

Tax District Levy	Voted	Non-Voted	Total
County	0.05262350	1.49409180	1.54671530
County EMS	0.00000000	0.21813840	0.21813840
County Road	0.00000000	2.09096001	2.09096001
Fire District 5	0.00000000	1.31474283	1.31474283
Flood Control	0.00000000	0.08724099	0.08724099
Grandview Port Regular	0.00000000	0.41411620	0.41411620
Grandview School Bonds	2.48038576	0.00000000	2.48038576
Grandview School M&O	1.49748749	0.00000000	1.49748749
Regional Library	0.00000000	0.45950503	0.45950503
State School Levy	0.00000000	2.09175286	2.09175286
<b>Total Rates for TCA 441</b>	<b>4.03049675</b>	<b>8.17054814</b>	<b>12.20104489</b>

### Tax Code Area 442

Tax District Levy	Voted	Non-Voted	Total
County	0.05262350	1.49409180	1.54671530
County EMS	0.00000000	0.21813840	0.21813840
County Road	0.00000000	2.09096001	2.09096001
Fire District 5	0.00000000	1.31474283	1.31474283
Flood Control	0.00000000	0.08724099	0.08724099
Grandview School Bonds	2.48038576	0.00000000	2.48038576
Grandview School M&O	1.49748749	0.00000000	1.49748749
Regional Library	0.00000000	0.45950503	0.45950503
State School Levy	0.00000000	2.09175286	2.09175286
Sunnyside Port Regular	0.00000000	0.40849760	0.40849760
<b>Total Rates for TCA 442</b>	<b>4.03049675</b>	<b>8.16492954</b>	<b>12.19542629</b>

### Tax Code Area 460

Tax District Levy	Voted	Non-Voted	Total
County	0.05262350	1.49409180	1.54671530
County EMS	0.00000000	0.21813840	0.21813840
Flood Control	0.00000000	0.08724099	0.08724099
Regional Library	0.00000000	0.45950503	0.45950503
State School Levy	0.00000000	2.09175286	2.09175286
Sunnyside City	0.63938967	3.04994171	3.68933138
Sunnyside Port Regular	0.00000000	0.40849760	0.40849760
Sunnyside School M&O	1.24180826	0.00000000	1.24180826
<b>Total Rates for TCA 460</b>	<b>1.93382144</b>	<b>7.80916840</b>	<b>9.74298983</b>

### Tax Code Area 461

Tax District Levy	Voted	Non-Voted	Total
County	0.05262350	1.49409180	1.54671530
County EMS	0.00000000	0.21813840	0.21813840
County Road	0.00000000	2.09096001	2.09096001
Fire District 5	0.00000000	1.31474283	1.31474283
Flood Control	0.00000000	0.08724099	0.08724099
Grandview Port Regular	0.00000000	0.41411620	0.41411620
Regional Library	0.00000000	0.45950503	0.45950503
State School Levy	0.00000000	2.09175286	2.09175286
Sunnyside School M&O	1.24180826	0.00000000	1.24180826
<b>Total Rates for TCA 461</b>	<b>1.29443176</b>	<b>8.17054814</b>	<b>9.46497990</b>

### Tax Code Area 462

Tax District Levy	Voted	Non-Voted	Total
County	0.05262350	1.49409180	1.54671530
County EMS	0.00000000	0.21813840	0.21813840
County Road	0.00000000	2.09096001	2.09096001
Flood Control	0.00000000	0.08724099	0.08724099
Regional Library	0.00000000	0.45950503	0.45950503
State School Levy	0.00000000	2.09175286	2.09175286
Sunnyside Port Regular	0.00000000	0.40849760	0.40849760
Sunnyside School M&O	1.24180826	0.00000000	1.24180826
<b>Total Rates for TCA 462</b>	<b>1.29443176</b>	<b>6.85018670</b>	<b>8.14461846</b>

### Tax Code Area 463

Tax District Levy	Voted	Non-Voted	Total
County	0.05262350	1.49409180	1.54671530
County EMS	0.00000000	0.21813840	0.21813840
County Road	0.00000000	2.09096001	2.09096001
Fire District 5	0.00000000	1.31474283	1.31474283
Flood Control	0.00000000	0.08724099	0.08724099
Regional Library	0.00000000	0.45950503	0.45950503
State School Levy	0.00000000	2.09175286	2.09175286
Sunnyside Port Regular	0.00000000	0.40849760	0.40849760
Sunnyside School M&O	1.24180826	0.00000000	1.24180826
<b>Total Rates for TCA 463</b>	<b>1.29443176</b>	<b>8.16492954</b>	<b>9.45936130</b>

### Tax Code Area 464

Tax District Levy	Voted	Non-Voted	Total
County	0.05262350	1.49409180	1.54671530
County EMS	0.00000000	0.21813840	0.21813840
Flood Control	0.00000000	0.08724099	0.08724099
Regional Library	0.00000000	0.45950503	0.45950503
State School Levy	0.00000000	2.09175286	2.09175286
Sunnyside City	0.63938967	3.04994171	3.68933138
Sunnyside Port Regular	0.00000000	0.40849760	0.40849760
Sunnyside School M&O	1.24180826	0.00000000	1.24180826
<b>Total Rates for TCA 464</b>	<b>1.93382144</b>	<b>7.80916840</b>	<b>9.74298983</b>

### Tax Code Area 465

Tax District Levy	Voted	Non-Voted	Total
County	0.05262350	1.49409180	1.54671530
County EMS	0.00000000	0.21813840	0.21813840
County Road	0.00000000	2.09096001	2.09096001
Fire District 5	0.00000000	1.31474283	1.31474283
Flood Control	0.00000000	0.08724099	0.08724099
Regional Library	0.00000000	0.45950503	0.45950503
State School Levy	0.00000000	2.09175286	2.09175286
Sunnyside Port Regular	0.00000000	0.40849760	0.40849760
Sunnyside School M&O	1.24180826	0.00000000	1.24180826
<b>Total Rates for TCA 465</b>	<b>1.29443176</b>	<b>8.16492954</b>	<b>9.45936130</b>

### Tax Code Area 480

Tax District Levy	Voted	Non-Voted	Total
County	0.05262350	1.49409180	1.54671530
County EMS	0.00000000	0.21813840	0.21813840
Flood Control	0.00000000	0.08724099	0.08724099
Regional Library	0.00000000	0.45950503	0.45950503
State School Levy	0.00000000	2.09175286	2.09175286
Toppenish City	0.00000000	2.77475615	2.77475615
Toppenish School Bonds	1.16600571	0.00000000	1.16600571
Toppenish School M&O	2.03405421	0.00000000	2.03405421
<b>Total Rates for TCA 480</b>	<b>3.25268342</b>	<b>7.12548524</b>	<b>10.37816865</b>

### Tax Code Area 481

Tax District Levy	Voted	Non-Voted	Total
County	0.05262350	1.49409180	1.54671530
County EMS	0.00000000	0.21813840	0.21813840
County Road	0.00000000	2.09096001	2.09096001
Flood Control	0.00000000	0.08724099	0.08724099
Regional Library	0.00000000	0.45950503	0.45950503
State School Levy	0.00000000	2.09175286	2.09175286
Toppenish School Bonds	1.16600571	0.00000000	1.16600571
Toppenish School M&O	2.03405421	0.00000000	2.03405421
<b>Total Rates for TCA 481</b>	<b>3.25268342</b>	<b>6.44168910</b>	<b>9.69437252</b>

### Tax Code Area 482

Tax District Levy	Voted	Non-Voted	Total
County	0.05262350	1.49409180	1.54671530
County EMS	0.00000000	0.21813840	0.21813840
County Road	0.00000000	2.09096001	2.09096001
Fire District 5	0.00000000	1.31474283	1.31474283
Flood Control	0.00000000	0.08724099	0.08724099
Regional Library	0.00000000	0.45950503	0.45950503
State School Levy	0.00000000	2.09175286	2.09175286
Toppenish School Bonds	1.16600571	0.00000000	1.16600571
Toppenish School M&O	2.03405421	0.00000000	2.03405421
<b>Total Rates for TCA 482</b>	<b>3.25268342</b>	<b>7.75643193</b>	<b>11.00911535</b>

### Tax Code Area 483

Tax District Levy	Voted	Non-Voted	Total
County	0.05262350	1.49409180	1.54671530
County EMS	0.00000000	0.21813840	0.21813840
County Road	0.00000000	2.09096001	2.09096001
Fire District 4	0.00000000	1.07881739	1.07881739
Flood Control	0.00000000	0.08724099	0.08724099
Regional Library	0.00000000	0.45950503	0.45950503
State School Levy	0.00000000	2.09175286	2.09175286
Toppenish School Bonds	1.16600571	0.00000000	1.16600571
Toppenish School M&O	2.03405421	0.00000000	2.03405421
<b>Total Rates for TCA 483</b>	<b>3.25268342</b>	<b>7.52050649</b>	<b>10.77318991</b>

### Tax Code Area 500

Tax District Levy	Voted	Non-Voted	Total
County	0.05262350	1.49409180	1.54671530
County EMS	0.00000000	0.21813840	0.21813840
Flood Control	0.00000000	0.08724099	0.08724099
Highland School Bonds	1.80751679	0.00000000	1.80751679
Highland School M&O	2.84593432	0.00000000	2.84593432
State School Levy	0.00000000	2.09175286	2.09175286
Tieton City	0.00000000	2.92125317	2.92125317
<b>Total Rates for TCA 500</b>	<b>4.70607461</b>	<b>6.81247723</b>	<b>11.51855183</b>

### Tax Code Area 501

Tax District Levy	Voted	Non-Voted	Total
County	0.05262350	1.49409180	1.54671530
County EMS	0.00000000	0.21813840	0.21813840
County Road	0.00000000	2.09096001	2.09096001
Flood Control	0.00000000	0.08724099	0.08724099
Highland School Bonds	1.80751679	0.00000000	1.80751679
Highland School M&O	2.84593432	0.00000000	2.84593432
Regional Library	0.00000000	0.45950503	0.45950503
State School Levy	0.00000000	2.09175286	2.09175286
<b>Total Rates for TCA 501</b>	<b>4.70607461</b>	<b>6.44168910</b>	<b>11.14776371</b>

### Tax Code Area 502

Tax District Levy	Voted	Non-Voted	Total
County	0.05262350	1.49409180	1.54671530
County EMS	0.00000000	0.21813840	0.21813840
County Road	0.00000000	2.09096001	2.09096001
Fire District 1	0.00000000	0.80707418	0.80707418
Flood Control	0.00000000	0.08724099	0.08724099
Highland School Bonds	1.80751679	0.00000000	1.80751679
Highland School M&O	2.84593432	0.00000000	2.84593432
Regional Library	0.00000000	0.45950503	0.45950503
State School Levy	0.00000000	2.09175286	2.09175286
<b>Total Rates for TCA 502</b>	<b>4.70607461</b>	<b>7.24876328</b>	<b>11.95483789</b>

### Tax Code Area 504

Tax District Levy	Voted	Non-Voted	Total
County	0.05262350	1.49409180	1.54671530
County EMS	0.00000000	0.21813840	0.21813840
County Road	0.00000000	2.09096001	2.09096001
Fire District 9	0.00000000	0.76686787	0.76686787
Flood Control	0.00000000	0.08724099	0.08724099
Highland School Bonds	1.80751679	0.00000000	1.80751679
Highland School M&O	2.84593432	0.00000000	2.84593432
Regional Library	0.00000000	0.45950503	0.45950503
State School Levy	0.00000000	2.09175286	2.09175286
<b>Total Rates for TCA 504</b>	<b>4.70607461</b>	<b>7.20855697</b>	<b>11.91463158</b>

### Tax Code Area 505

Tax District Levy	Voted	Non-Voted	Total
County	0.05262350	1.49409180	1.54671530
County EMS	0.00000000	0.21813840	0.21813840
County Road	0.00000000	2.09096001	2.09096001
Fire District 12	0.00000000	1.44611564	1.44611564
Flood Control	0.00000000	0.08724099	0.08724099
Highland School Bonds	1.80751679	0.00000000	1.80751679
Highland School M&O	2.84593432	0.00000000	2.84593432
Regional Library	0.00000000	0.45950503	0.45950503
State School Levy	0.00000000	2.09175286	2.09175286
<b>Total Rates for TCA 505</b>	<b>4.70607461</b>	<b>7.88780474</b>	<b>12.59387935</b>

### Tax Code Area 510

Tax District Levy	Voted	Non-Voted	Total
County	0.05262350	1.49409180	1.54671530
County EMS	0.00000000	0.21813840	0.21813840
Flood Control	0.00000000	0.08724099	0.08724099
Highland School Bonds	1.80751679	0.00000000	1.80751679
Highland School M&O	2.84593432	0.00000000	2.84593432
State School Levy	0.00000000	2.09175286	2.09175286
Tieton City	0.00000000	2.92125317	2.92125317
<b>Total Rates for TCA 510</b>	<b>4.70607461</b>	<b>6.81247723</b>	<b>11.51855183</b>

### Tax Code Area 520

Tax District Levy	Voted	Non-Voted	Total
County	0.05262350	1.49409180	1.54671530
County EMS	0.00000000	0.21813840	0.21813840
Flood Control	0.00000000	0.08724099	0.08724099
Granger City	0.00000000	2.35433561	2.35433561
Granger School Bonds	0.95730912	0.00000000	0.95730912
Granger School M&O	2.36756833	0.00000000	2.36756833
State School Levy	0.00000000	2.09175286	2.09175286
<b>Total Rates for TCA 520</b>	<b>3.37750095</b>	<b>6.24555966</b>	<b>9.62306061</b>

### Tax Code Area 521

Tax District Levy	Voted	Non-Voted	Total
County	0.05262350	1.49409180	1.54671530
County EMS	0.00000000	0.21813840	0.21813840
County Road	0.00000000	2.09096001	2.09096001
Flood Control	0.00000000	0.08724099	0.08724099
Granger School Bonds	0.95730912	0.00000000	0.95730912
Granger School M&O	2.36756833	0.00000000	2.36756833
Regional Library	0.00000000	0.45950503	0.45950503
State School Levy	0.00000000	2.09175286	2.09175286
<b>Total Rates for TCA 521</b>	<b>3.37750095</b>	<b>6.44168910</b>	<b>9.81919005</b>

### Tax Code Area 522

Tax District Levy	Voted	Non-Voted	Total
County	0.05262350	1.49409180	1.54671530
County EMS	0.00000000	0.21813840	0.21813840
County Road	0.00000000	2.09096001	2.09096001
Fire District 5	0.00000000	1.31474283	1.31474283
Flood Control	0.00000000	0.08724099	0.08724099
Granger School Bonds	0.95730912	0.00000000	0.95730912
Granger School M&O	2.36756833	0.00000000	2.36756833
Regional Library	0.00000000	0.45950503	0.45950503
State School Levy	0.00000000	2.09175286	2.09175286
<b>Total Rates for TCA 522</b>	<b>3.37750095</b>	<b>7.75643193</b>	<b>11.13393288</b>

### Tax Code Area 527

Tax District Levy	Voted	Non-Voted	Total
County	0.05262350	1.49409180	1.54671530
County EMS	0.00000000	0.21813840	0.21813840
County Road	0.00000000	2.09096001	2.09096001
Fire District 7	0.00000000	0.73488544	0.73488544
Flood Control	0.00000000	0.08724099	0.08724099
Granger School Bonds	0.95730912	0.00000000	0.95730912
Granger School M&O	2.36756833	0.00000000	2.36756833
Regional Library	0.00000000	0.45950503	0.45950503
State School Levy	0.00000000	2.09175286	2.09175286
<b>Total Rates for TCA 527</b>	<b>3.37750095</b>	<b>7.17657454</b>	<b>10.55407548</b>

### Tax Code Area 523

Tax District Levy	Voted	Non-Voted	Total
County	0.05262350	1.49409180	1.54671530
County EMS	0.00000000	0.21813840	0.21813840
County Road	0.00000000	2.09096001	2.09096001
Flood Control	0.00000000	0.08724099	0.08724099
Granger School Bonds	0.95730912	0.00000000	0.95730912
Granger School M&O	2.36756833	0.00000000	2.36756833
Regional Library	0.00000000	0.45950503	0.45950503
State School Levy	0.00000000	2.09175286	2.09175286
Sunnyside Port Regular	0.00000000	0.40849760	0.40849760
<b>Total Rates for TCA 523</b>	<b>3.37750095</b>	<b>6.85018670</b>	<b>10.22768765</b>

### Tax Code Area 528

Tax District Levy	Voted	Non-Voted	Total
County	0.05262350	1.49409180	1.54671530
County EMS	0.00000000	0.21813840	0.21813840
Flood Control	0.00000000	0.08724099	0.08724099
Granger City	0.00000000	2.35433561	2.35433561
Granger School Bonds	0.95730912	0.00000000	0.95730912
Granger School M&O	2.36756833	0.00000000	2.36756833
State School Levy	0.00000000	2.09175286	2.09175286
<b>Total Rates for TCA 528</b>	<b>3.37750095</b>	<b>6.24555966</b>	<b>9.62306061</b>

### Tax Code Area 524

Tax District Levy	Voted	Non-Voted	Total
County	0.05262350	1.49409180	1.54671530
County EMS	0.00000000	0.21813840	0.21813840
County Road	0.00000000	2.09096001	2.09096001
Fire District 5	0.00000000	1.31474283	1.31474283
Flood Control	0.00000000	0.08724099	0.08724099
Granger School Bonds	0.95730912	0.00000000	0.95730912
Granger School M&O	2.36756833	0.00000000	2.36756833
Regional Library	0.00000000	0.45950503	0.45950503
State School Levy	0.00000000	2.09175286	2.09175286
Sunnyside Port Regular	0.00000000	0.40849760	0.40849760
<b>Total Rates for TCA 524</b>	<b>3.37750095</b>	<b>8.16492954</b>	<b>11.54243049</b>

### Tax Code Area 540

Tax District Levy	Voted	Non-Voted	Total
County	0.05262350	1.49409180	1.54671530
County EMS	0.00000000	0.21813840	0.21813840
Flood Control	0.00000000	0.08724099	0.08724099
Regional Library	0.00000000	0.45950503	0.45950503
State School Levy	0.00000000	2.09175286	2.09175286
Zillah City	0.00000000	2.39111176	2.39111176
Zillah School Bonds	2.13997673	0.00000000	2.13997673
Zillah School M&O	2.16312554	0.00000000	2.16312554
<b>Total Rates for TCA 540</b>	<b>4.35572577</b>	<b>6.74184084</b>	<b>11.09756661</b>

### Tax Code Area 541

Tax District Levy	Voted	Non-Voted	Total
County	0.05262350	1.49409180	1.54671530
County EMS	0.00000000	0.21813840	0.21813840
County Road	0.00000000	2.09096001	2.09096001
Flood Control	0.00000000	0.08724099	0.08724099
Regional Library	0.00000000	0.45950503	0.45950503
State School Levy	0.00000000	2.09175286	2.09175286
Zillah School Bonds	2.13997673	0.00000000	2.13997673
Zillah School M&O	2.16312554	0.00000000	2.16312554
<b>Total Rates for TCA 541</b>	<b>4.35572577</b>	<b>6.44168910</b>	<b>10.79741487</b>

### Tax Code Area 544

Tax District Levy	Voted	Non-Voted	Total
County	0.05262350	1.49409180	1.54671530
County EMS	0.00000000	0.21813840	0.21813840
Flood Control	0.00000000	0.08724099	0.08724099
Regional Library	0.00000000	0.45950503	0.45950503
State School Levy	0.00000000	2.09175286	2.09175286
Toppenish School Bonds	1.16600571	0.00000000	1.16600571
Toppenish School M&O	2.03405421	0.00000000	2.03405421
Zillah City	0.00000000	2.39111176	2.39111176
<b>Total Rates for TCA 544</b>	<b>3.25268342</b>	<b>6.74184084</b>	<b>9.99452426</b>

### Tax Code Area 542

Tax District Levy	Voted	Non-Voted	Total
County	0.05262350	1.49409180	1.54671530
County EMS	0.00000000	0.21813840	0.21813840
County Road	0.00000000	2.09096001	2.09096001
Fire District 5	0.00000000	1.31474283	1.31474283
Flood Control	0.00000000	0.08724099	0.08724099
Regional Library	0.00000000	0.45950503	0.45950503
State School Levy	0.00000000	2.09175286	2.09175286
Zillah School Bonds	2.13997673	0.00000000	2.13997673
Zillah School M&O	2.16312554	0.00000000	2.16312554
<b>Total Rates for TCA 542</b>	<b>4.35572577</b>	<b>7.75643193</b>	<b>12.11215770</b>

### Tax Code Area 560

Tax District Levy	Voted	Non-Voted	Total
County	0.05262350	1.49409180	1.54671530
County EMS	0.00000000	0.21813840	0.21813840
Flood Control	0.00000000	0.08724099	0.08724099
Regional Library	0.00000000	0.45950503	0.45950503
State School Levy	0.00000000	2.09175286	2.09175286
Wapato City	0.00000000	2.94108018	2.94108018
Wapato School Bonds	2.29715195	0.00000000	2.29715195
Wapato School M&O	1.10007327	0.00000000	1.10007327
<b>Total Rates for TCA 560</b>	<b>3.44984872</b>	<b>7.29180927</b>	<b>10.74165799</b>

### Tax Code Area 543

Tax District Levy	Voted	Non-Voted	Total
County	0.05262350	1.49409180	1.54671530
County EMS	0.00000000	0.21813840	0.21813840
County Road	0.00000000	2.09096001	2.09096001
Fire District 4	0.00000000	1.07881739	1.07881739
Flood Control	0.00000000	0.08724099	0.08724099
Regional Library	0.00000000	0.45950503	0.45950503
State School Levy	0.00000000	2.09175286	2.09175286
Zillah School Bonds	2.13997673	0.00000000	2.13997673
Zillah School M&O	2.16312554	0.00000000	2.16312554
<b>Total Rates for TCA 543</b>	<b>4.35572577</b>	<b>7.52050649</b>	<b>11.87623226</b>

### Tax Code Area 561

Tax District Levy	Voted	Non-Voted	Total
County	0.05262350	1.49409180	1.54671530
County EMS	0.00000000	0.21813840	0.21813840
County Road	0.00000000	2.09096001	2.09096001
Flood Control	0.00000000	0.08724099	0.08724099
Regional Library	0.00000000	0.45950503	0.45950503
State School Levy	0.00000000	2.09175286	2.09175286
Wapato School Bonds	2.29715195	0.00000000	2.29715195
Wapato School M&O	1.10007327	0.00000000	1.10007327
<b>Total Rates for TCA 561</b>	<b>3.44984872</b>	<b>6.44168910</b>	<b>9.89153782</b>

### Tax Code Area 562

Tax District Levy	Voted	Non-Voted	Total
County	0.05262350	1.49409180	1.54671530
County EMS	0.00000000	0.21813840	0.21813840
County Road	0.00000000	2.09096001	2.09096001
Fire District 5	0.00000000	1.31474283	1.31474283
Flood Control	0.00000000	0.08724099	0.08724099
Regional Library	0.00000000	0.45950503	0.45950503
State School Levy	0.00000000	2.09175286	2.09175286
Wapato School Bonds	2.29715195	0.00000000	2.29715195
Wapato School M&O	1.10007327	0.00000000	1.10007327
<b>Total Rates for TCA 562</b>	<b>3.44984872</b>	<b>7.75643193</b>	<b>11.20628066</b>

### Tax Code Area 563

Tax District Levy	Voted	Non-Voted	Total
County	0.05262350	1.49409180	1.54671530
County EMS	0.00000000	0.21813840	0.21813840
County Road	0.00000000	2.09096001	2.09096001
Fire District 12	0.00000000	1.44611564	1.44611564
Flood Control	0.00000000	0.08724099	0.08724099
Regional Library	0.00000000	0.45950503	0.45950503
State School Levy	0.00000000	2.09175286	2.09175286
Wapato School Bonds	2.29715195	0.00000000	2.29715195
Wapato School M&O	1.10007327	0.00000000	1.10007327
<b>Total Rates for TCA 563</b>	<b>3.44984872</b>	<b>7.88780474</b>	<b>11.33765346</b>

### Tax Code Area 564

Tax District Levy	Voted	Non-Voted	Total
County	0.05262350	1.49409180	1.54671530
County EMS	0.00000000	0.21813840	0.21813840
County Road	0.00000000	2.09096001	2.09096001
Fire District 4	0.00000000	1.07881739	1.07881739
Flood Control	0.00000000	0.08724099	0.08724099
Regional Library	0.00000000	0.45950503	0.45950503
State School Levy	0.00000000	2.09175286	2.09175286
Wapato School Bonds	2.29715195	0.00000000	2.29715195
Wapato School M&O	1.10007327	0.00000000	1.10007327
<b>Total Rates for TCA 564</b>	<b>3.44984872</b>	<b>7.52050649</b>	<b>10.97035521</b>

### Tax Code Area 565

Tax District Levy	Voted	Non-Voted	Total
County	0.05262350	1.49409180	1.54671530
County EMS	0.00000000	0.21813840	0.21813840
Flood Control	0.00000000	0.08724099	0.08724099
State School Levy	0.00000000	2.09175286	2.09175286
Union Gap City	0.00000000	2.73994922	2.73994922
Wapato School Bonds	2.29715195	0.00000000	2.29715195
Wapato School M&O	1.10007327	0.00000000	1.10007327
<b>Total Rates for TCA 565</b>	<b>3.44984872</b>	<b>6.63117327</b>	<b>10.08102200</b>

### Tax Code Area 568

Tax District Levy	Voted	Non-Voted	Total
County	0.05262350	1.49409180	1.54671530
County EMS	0.00000000	0.21813840	0.21813840
County Road	0.00000000	2.09096001	2.09096001
Fire District 4	0.00000000	1.07881739	1.07881739
Flood Control	0.00000000	0.08724099	0.08724099
Regional Library	0.00000000	0.45950503	0.45950503
State School Levy	0.00000000	2.09175286	2.09175286
Wapato School Bonds	2.29715195	0.00000000	2.29715195
Wapato School M&O	1.10007327	0.00000000	1.10007327
<b>Total Rates for TCA 568</b>	<b>3.44984872</b>	<b>7.52050649</b>	<b>10.97035521</b>

### Tax Code Area 581

Tax District Levy	Voted	Non-Voted	Total
County	0.05262350	1.49409180	1.54671530
County EMS	0.00000000	0.21813840	0.21813840
Flood Control	0.00000000	0.08724099	0.08724099
Regional Library	0.00000000	0.45950503	0.45950503
State School Levy	0.00000000	2.09175286	2.09175286
West Valley School Bonds	1.98468507	0.00000000	1.98468507
West Valley School M&O	2.80892305	0.00000000	2.80892305
Yakima City	0.05585414	2.93485323	2.99070737
<b>Total Rates for TCA 581</b>	<b>4.90208576</b>	<b>7.28558231</b>	<b>12.18766808</b>

### Tax Code Area 582

Tax District Levy	Voted	Non-Voted	Total
County	0.05262350	1.49409180	1.54671530
County EMS	0.00000000	0.21813840	0.21813840
County Road	0.00000000	2.09096001	2.09096001
Flood Control	0.00000000	0.08724099	0.08724099
Regional Library	0.00000000	0.45950503	0.45950503
State School Levy	0.00000000	2.09175286	2.09175286
West Valley School Bonds	1.98468507	0.00000000	1.98468507
West Valley School M&O	2.80892305	0.00000000	2.80892305
<b>Total Rates for TCA 582</b>	<b>4.84623162</b>	<b>6.44168910</b>	<b>11.28792072</b>

### Tax Code Area 585

Tax District Levy	Voted	Non-Voted	Total
County	0.05262350	1.49409180	1.54671530
County EMS	0.00000000	0.21813840	0.21813840
Flood Control	0.00000000	0.08724099	0.08724099
Regional Library	0.00000000	0.45950503	0.45950503
State School Levy	0.00000000	2.09175286	2.09175286
West Valley School Bonds	1.98468507	0.00000000	1.98468507
West Valley School M&O	2.80892305	0.00000000	2.80892305
Yakima City	0.05585414	2.93485323	2.99070737
<b>Total Rates for TCA 585</b>	<b>4.90208576</b>	<b>7.28558231</b>	<b>12.18766808</b>

### Tax Code Area 583

Tax District Levy	Voted	Non-Voted	Total
County	0.05262350	1.49409180	1.54671530
County EMS	0.00000000	0.21813840	0.21813840
County Road	0.00000000	2.09096001	2.09096001
Fire District 10	0.00000000	1.00000000	1.00000000
Flood Control	0.00000000	0.08724099	0.08724099
Regional Library	0.00000000	0.45950503	0.45950503
State School Levy	0.00000000	2.09175286	2.09175286
West Valley School Bonds	1.98468507	0.00000000	1.98468507
West Valley School M&O	2.80892305	0.00000000	2.80892305
<b>Total Rates for TCA 583</b>	<b>4.84623162</b>	<b>7.44168910</b>	<b>12.28792072</b>

### Tax Code Area 586

Tax District Levy	Voted	Non-Voted	Total
County	0.05262350	1.49409180	1.54671530
County EMS	0.00000000	0.21813840	0.21813840
Flood Control	0.00000000	0.08724099	0.08724099
Regional Library	0.00000000	0.45950503	0.45950503
State School Levy	0.00000000	2.09175286	2.09175286
West Valley School Bonds	1.98468507	0.00000000	1.98468507
West Valley School M&O	2.80892305	0.00000000	2.80892305
Yakima City	0.05585414	2.93485323	2.99070737
<b>Total Rates for TCA 586</b>	<b>4.90208576</b>	<b>7.28558231</b>	<b>12.18766808</b>

### Tax Code Area 584

Tax District Levy	Voted	Non-Voted	Total
County	0.05262350	1.49409180	1.54671530
County EMS	0.00000000	0.21813840	0.21813840
County Road	0.00000000	2.09096001	2.09096001
Fire District 12	0.00000000	1.44611564	1.44611564
Flood Control	0.00000000	0.08724099	0.08724099
Regional Library	0.00000000	0.45950503	0.45950503
State School Levy	0.00000000	2.09175286	2.09175286
West Valley School Bonds	1.98468507	0.00000000	1.98468507
West Valley School M&O	2.80892305	0.00000000	2.80892305
<b>Total Rates for TCA 584</b>	<b>4.84623162</b>	<b>7.88780474</b>	<b>12.73403636</b>

### Tax Code Area 600

Tax District Levy	Voted	Non-Voted	Total
County	0.05262350	1.49409180	1.54671530
County EMS	0.00000000	0.21813840	0.21813840
Flood Control	0.00000000	0.08724099	0.08724099
Harrah City	0.00000000	2.64413599	2.64413599
Mount Adams School M&O	0.82522149	0.00000000	0.82522149
Regional Library	0.00000000	0.45950503	0.45950503
State School Levy	0.00000000	2.09175286	2.09175286
<b>Total Rates for TCA 600</b>	<b>0.87784499</b>	<b>6.99486508</b>	<b>7.87271006</b>

## Tax Code Area 601

Tax District Levy	Voted	Non-Voted	Total
County	0.05262350	1.49409180	1.54671530
County EMS	0.00000000	0.21813840	0.21813840
County Road	0.00000000	2.09096001	2.09096001
Flood Control	0.00000000	0.08724099	0.08724099
Mount Adams School M&O	0.82522149	0.00000000	0.82522149
Regional Library	0.00000000	0.45950503	0.45950503
State School Levy	0.00000000	2.09175286	2.09175286
<b>Total Rates for TCA 601</b>	<b>0.87784499</b>	<b>6.44168910</b>	<b>7.31953409</b>

## Tax Code Area 602

Tax District Levy	Voted	Non-Voted	Total
County	0.05262350	1.49409180	1.54671530
County EMS	0.00000000	0.21813840	0.21813840
County Road	0.00000000	2.09096001	2.09096001
Fire District 5	0.00000000	1.31474283	1.31474283
Flood Control	0.00000000	0.08724099	0.08724099
Mount Adams School M&O	0.82522149	0.00000000	0.82522149
Regional Library	0.00000000	0.45950503	0.45950503
State School Levy	0.00000000	2.09175286	2.09175286
<b>Total Rates for TCA 602</b>	<b>0.87784499</b>	<b>7.75643193</b>	<b>8.63427692</b>